

LEGAL NOTICE No. 24

REPUBLIC OF TRINIDAD AND TOBAGO

THE MOTOR VEHICLES AND ROAD TRAFFIC ORDINANCE, CH. 16. No. 3

ORDER

MADE BY THE COMMISSIONER OF POLICE UNDER SECTION 44F(1) OF THE
MOTOR VEHICLES AND ROAD TRAFFIC ORDINANCE

THE TRAFFIC RESTRICTION (TEMPORARY PROVISIONS)
(CARNIVAL) ORDER, 1981

1. This Order may be cited as the Traffic Restriction (Temporary Provisions) (Carnival) Order, 1981.

2. This Order shall come into operation on Friday, 20th February, 1981, and shall cease at midnight on Tuesday, 3rd March, 1981.

Commencement and cessation

PART I

PORT-OF-SPAIN

Carnival Functions at the Trinidad Country Club

3. Parking is prohibited on the following roads:—

- (a) Saddle Road between Maraval Road and Valleton Avenue;
- (b) Long Circular Road between Saddle Road and Patna Street; and
- (c) Champs Elysees Road,

Parking prohibited on certain roads

between the hours of 6.00 p.m. on Saturday, 21st February, 1981 and 3.00 a.m. on Sunday, 22nd February; 6.00 p.m. on Friday, 27th February, and 3.00 a.m. on Saturday, 28th February; 6.00 p.m. on Saturday, 28th February, and 3.00 a.m. on Sunday, 1st March; 6.00 p.m. on Monday, 2nd March and 3.00 a.m. on Tuesday, 3rd March; 6.00 p.m. on Tuesday, 3rd March, and 12.00 midnight on Tuesday, 3rd March, 1981.

4. Persons attending functions at the Trinidad Country Club may park their vehicles on the grounds of the Club, but only in accordance with the directions of the Police Officers on duty.

Parking on grounds of Club

Carnival Functions at the Trinidad Hilton Hotel

5. Parking is prohibited on the following roads:—

- (a) Lady Young Road between St. Ann's Road and the entrance to the Trinidad Hilton Hotel;
- (b) St. Ann's Road between Circular Road and Coblentz Avenue,

Parking prohibited on certain roads

between the hours of 6.00 p.m. on Friday, 27th February, and 4.00 a.m. on Saturday, 28th February; 6.00 p.m. on Saturday, 28th February and 4.00 a.m. on Sunday, 1st March; 6.00 p.m. on Sunday, 1st March and 4.00 a.m. on Monday, 2nd March; 6.00 p.m. on Monday, 2nd March and 4.00 a.m. on Tuesday, 3rd March; 6.00 p.m. on Tuesday, 3rd March and 12.00 midnight on Tuesday, 3rd March.

Carnival Functions at the Chinese Association

Parking
prohibited

6. Parking is prohibited on the following roads:—

- (a) St. Ann's Road between Circular Road and St. Ann's Avenue;
- (b) La Fantasie Road;
- (c) Nook Avenue; and
- (d) St. Ann's Avenue,

between the hours of 7.00 p.m. on Wednesday, 25th February and 3.00 a.m. on Thursday, 26th February; 7.00 p.m. on Thursday, 26th February and 3.00 a.m. on Friday, 27th February; 7.00 p.m. on Saturday, 28th February and 3.00 a.m. Sunday, 1st March; 7.00 p.m. on Sunday, 1st March and 3.00 a.m. on Monday, 2nd March.

Parking
restricted

7. During the times and on the dates shown in paragraph 6, parking shall be restricted to the northern side only on the following roads:—

- (a) Moore Avenue;
- (b) Fisher Avenue;
- (c) Sydenham Avenue; and
- (d) Cascade Road between St. Ann's Road and Coblenz Avenue.

Carnival Functions at Independence Square

Parking
prohibited
on certain
roads

8. Parking is prohibited on the following roads:—

- (a) Independence Square North between Chacon Street and Charlotte Street;
- (b) Independence Square South between Charlotte Street and Chacon Street;
- (c) Henry Street between Independence Square North and Independence Square South;
- (d) Cipriani Circle; and
- (e) Chacon Street between Queen Street and Independence Square North,

between the hours of 10.00 a.m. and 6.00 p.m. on Sunday, 1st March.

Roads
closed

9. The following roads are closed to vehicular traffic:—

- (a) Frederick Street between Queen Street and Independence Square North;

- (b) Chacon Street between Queen Street and Independence Square North;
- (c) Cipriani Circle;
- (d) Henry Street between Independence Square South and Independence Square North;
- (e) Independence Square North between Chacon Street and Henry Street;

between 12.00 noon and 7.00 p.m. on Sunday, 1st March.

Pre-Carnival Functions at the Grand Stand, Queen's Park Savannah

10. Parking is prohibited on the following roads:—

Parking
prohibited

- (a) Queen's Park West except for taxis plying for hire in the Taxi Stands;
- (b) Dere Street;
- (c) Chancery Lane between Keate Street and Queen's Park West;
- (d) Albion Street between Stanmore Avenue and Chancery Lane;
- (e) Dundonald Street between Queen's Park West and Albion Street;
- (f) Melville Lane;
- (g) Pembroke Street between Park Street and Keate Street;
- (h) Keate Street between Abercromby Street and Charlotte Street;
- (i) Frederick Street between Keate Street and Queen's Park West;

between the hours of 6.00 p.m. on Friday, 20th February and 2.00 a.m. on Saturday, 21st February; 10.00 a.m. on Saturday, 21st February and 2.00 a.m. on Sunday, 22nd February; 4.00 p.m. on Sunday, 22nd February and 2.00 a.m. on Monday, 23rd February; 6.00 p.m. on Monday 23rd February and 2.00 a.m. on Tuesday, 24th February; 6.00 p.m. on Tuesday, 24th February and 2.00 a.m. on Wednesday, 25th February; 6.00 p.m. on Wednesday, 25th February and 2.00 a.m. on Thursday, 26th February; 6.00 p.m. on Friday, 27th February and 2.00 a.m. on Saturday, 28th February; 5.00 p.m. on Sunday, 1st March and 2.00 a.m. on Monday, 2nd March.

11. During the times and on the dates shown in paragraph 10, vehicles may be parked—

Parking
restricted

- (a) on the western side only of the following roads—
 - (i) Stanmore Avenue between Tranquillity Street and Queen's Park West;
 - (ii) Victoria Avenue between Tranquillity Street and Queen's Park West;
 - (iii) Dundonald Street between Albion Street and Tragarete Road;

- (b) on the eastern side only of the following roads—
- (i) Cipriani Boulevard;
 - (ii) Victoria Avenue between Queen's Park West and Albion Street reserved for Public Transport Service Corporation buses only, facing South;
- (c) on the northern side only of the following roads—
- (i) Cummins Lane;
 - (ii) Tranquillity Street;
 - (iii) Keate Street between Chancery Lane and Abercromby Street reserved for Public Transport Service Corporation buses only, facing East.

One-way
traffic

12. During the times and on the dates shown in paragraph 10, vehicular traffic shall proceed along Queen's Park West—in a westerly direction only.

Parking of
vehicles on
Queen's
Park
Savannah

13. Notwithstanding any other enactment to the contrary, motorists attending pre-carnival functions may park their vehicles on the Queen's Park Savannah from 6.00 a.m. on Friday, 20th February to midnight on Tuesday, 3rd March, but only in accordance with the directions of the Police Officers on duty.

Jour Oouvert

Roads
closed—
parking
prohibited

14. On Monday, 2nd March, between the hours of 3.00 a.m. and 9.00 a.m. the roads referred to in this paragraph are closed to vehicular traffic, and between the hours of 2.00 a.m. and 9.00 a.m. parking is prohibited on such roads—

- (a) *North*—Park Street between St. Vincent Street and Charlotte Street;
- West*—St. Vincent Street between Park Street and Independence Square South;
- South*—Independence Square South between St. Vincent Street and Charlotte Street; Independence Square North between Charlotte Street and Duncan Street including George Street and Nelson Street between Independence Square North and South; Henry Street and Abercromby Street between Independence Square South and South Quay; and
- East*—Nelson Street between Duke Street and Independence Square South; Duncan Street and Charlotte Street between Park Street and Independence Square South;
- (b) Duke Street between Piccadilly Street and Charlotte Street;
- (c) Prince Street between Charlotte Street and Piccadilly Street; and
- (d) Queen Street between Duncan Street and Nelson Street.

15. On Monday, 2nd March, between the hours of 2.00 a.m. and 9.00 a.m. parking on Broadway between South Quay and Independence Square South, shall be in accordance with the directions of the Police Officers on duty. Parking of vehicles

16. On Monday, 2nd March, between the hours of 2.00 a.m. and 9.00 a.m. parking is prohibited on the following roads: — Parking prohibited

- (a) Sackville Street between Richmond Street and St. Vincent Street;
- (b) Edward Street between Sackville Street and Park Street;
- (c) Piccadilly Street between Park Street and St. Joseph Road;
- (d) South Quay between Chacon Street and Duncan Street;
- (e) Queen Street between Nelson Street and Piccadilly Street; and
- (f) Broadway between South Quay and Beetham Highway.

17. Bands shall proceed to the Independence Square Competition Centre by way of Richmond Street, Abercromby Street or St. Vincent Street, and then East along Independence Square North. Approach of Bands to Competition

18. Bands shall leave the Independence Square Competition Centre by way of Independence Square North and then into Henry Street, Charlotte Street or Nelson Street. Departure of Bands from Competition Centre

Up-Town and Down-Town Carnival

19. Between the hours of 10.00 a.m. and 9.00 p.m. on Monday, 2nd March and 9.00 a.m. and 9.00 p.m. on Tuesday, 3rd March, the roads referred to in this paragraph are closed to vehicular traffic, and parking is prohibited on such roads between the hours of 3.00 a.m. and 9.00 p.m. on Monday, 2nd March, and 6.00 a.m. to 9.00 p.m. on Tuesday, 3rd March— Streets closed

(a) *North*—Queen's Park West between Queen's Park East and Marli Street;

South—Independence Square South between Wrightson Road and Charlotte Street, Independence Square North between Charlotte Street and Duncan Street, including George Street and Nelson Street between Independence Square North and South, Henry Street, Broadway and Abercromby Street between Independence Square South and South Quay;

East—Duncan Street between Queen Street and Prince Street, Nelson Street between Independence Square North and Duke Street, Charlotte Street between Independence Square South and Keate Street, and Queen's Park East between Keate Street, and Cadiz Road;

West—Cipriani Boulevard, Colville Street, between Tragarete Road and Ariapita Avenue, Ariapita Avenue between Colville Street and Scott Bushe Street, Stone Street between Park Street and

Wrightson Road, Park Street between Stone Street and Ariapita Avenue, Melbourne Street, Richmond Street between Sackville Street and Charles Street, Sackville Street between Edward Street and Richmond Street, Edward Street between Sackville Street and Independence Square South;

- (b) Queen Street between Duncan Street and Nelson Street;
- (c) Prince Street between Nelson Street and Piccadilly Street;
- (d) Duke Street between Charlotte Street and Piccadilly Street;
- (e) Park Street between Charlotte Street and Piccadilly Street;
- (f) Observatory Street between Bason Street and Charlotte Street;
- (g) Oxford Street between Charlotte Street and Observatory Street;
- (h) Belmont Circular Road between Observatory Street and Charlotte Street;
- (i) Jerningham Avenue between Archer Street and Queen's Park East;
- (j) Warner Street between Woodford Street and Cipriani Boulevard;
- (k) Queen's Park West between Marli Street and Victoria Avenue; and
- (l) Cadiz Road between Industry Lane and Queen's Park East.

Parking
prohibited

20. Between the hours of 3.00 a.m. and 9.00 p.m. on Monday, 2nd March and 6.00 a.m. and 9.00 p.m. on Tuesday, 3rd March, parking is prohibited on the following roads:—

- (a) Sackville Street between Richmond Street and Edward Street;
- (b) Edward Street between Sackville Street and Park Street;
- (c) Park Street between Edward Street and Richmond Street;
- (d) Independence Square South between Duncan Street and Wrightson Road;
- (e) South Quay between Chacon Street and Duncan Street;
- (f) Henry Street between South Quay and Independence Square South;
- (g) Charlotte Street between South Quay and Independence Square South;
- (h) George Street between South Quay and Independence Square South;
- (i) Nelson Street between South Quay and Independence Square North;

- (j) Duncan Street;
- (k) St. Joseph Road;
- (l) Laventille Road between Piccadilly Street and Quarry Street;
- (m) Piccadilly Street;
- (n) Queen Street between Duncan Street and Piccadilly Street;
- (o) Duke Street between Piccadilly Street and Belgrade Street;
- (p) Bath Street;
- (q) Babilon Street;
- (r) Siparia Hill;
- (s) Belgrade Street;
- (t) Observatory Street;
- (u) Quarry Street;
- (v) Codrington Street;
- (w) Parker Street;
- (x) Pall Mall Street;
- (y) Oxford Street—East of Observatory Street;
- (z) Belmont Circular Road—between Observatory Street and Queen's Park East;
- (aa) Jerningham Avenue between Archer Street and Norfolk Street;
- (bb) Archer Street;
- (cc) Cadiz Road;
- (dd) Lady Young Road between the entrance of the Trinidad Hilton Hotel and St. Ann's Road;
- (ee) Circular Road;
- (ff) Picton Street;
- (gg) Woodford Street;
- (hh) Gatacre Street;
- (ii) French Street;
- (jj) Colville Street between Ariapita Avenue and Wrightson Road;
- (kk) Ariapita Avenue between Colville Street and French Street;
- (ll) the Princes Building Grounds;
- (mm) Queen's Park West between Maraval Road and Marli Street;

- (nn) Broadway between South Quay and Beetham Highway; and
- (oo) Stone Street.

**One-way
Streets**

21. During the times and on the dates specified in paragraph 20, vehicular traffic shall proceed as follows:—

- (a) along Piccadilly Street between Park Street and Prince Street—in a southerly direction only;
- (b) along Basilon Street in a westerly direction only;
- (c) along Observatory Street between Basilon Street and Belmont Circular Road—in a northerly direction, and between Belmont Circular Road and Quarry Street—in a southerly direction only;
- (d) along Archer Street between Belmont Circular Road and Erthig Road—in a southerly direction only;
- (e) along Picton Street—in a northerly direction only;
- (f) along Woodford Street—in a southerly direction only;
- (g) along Gatacre Street between Tragarete Road and Ariapita Avenue—in a northerly direction only;
- (h) along Tragarete Road between Gatacre Street and Woodford Street—in a westerly direction only; and
- (i) along Jerningham Avenue between Archer Street and Norfolk Street—in an easterly direction only.

**Taxi
Stands**

22. Taxi Stands within the closed areas specified in paragraph 19, shall not be available to taxis between the hours of 3.00 a.m. on Monday, 2nd March and Midnight on Tuesday, 3rd March.

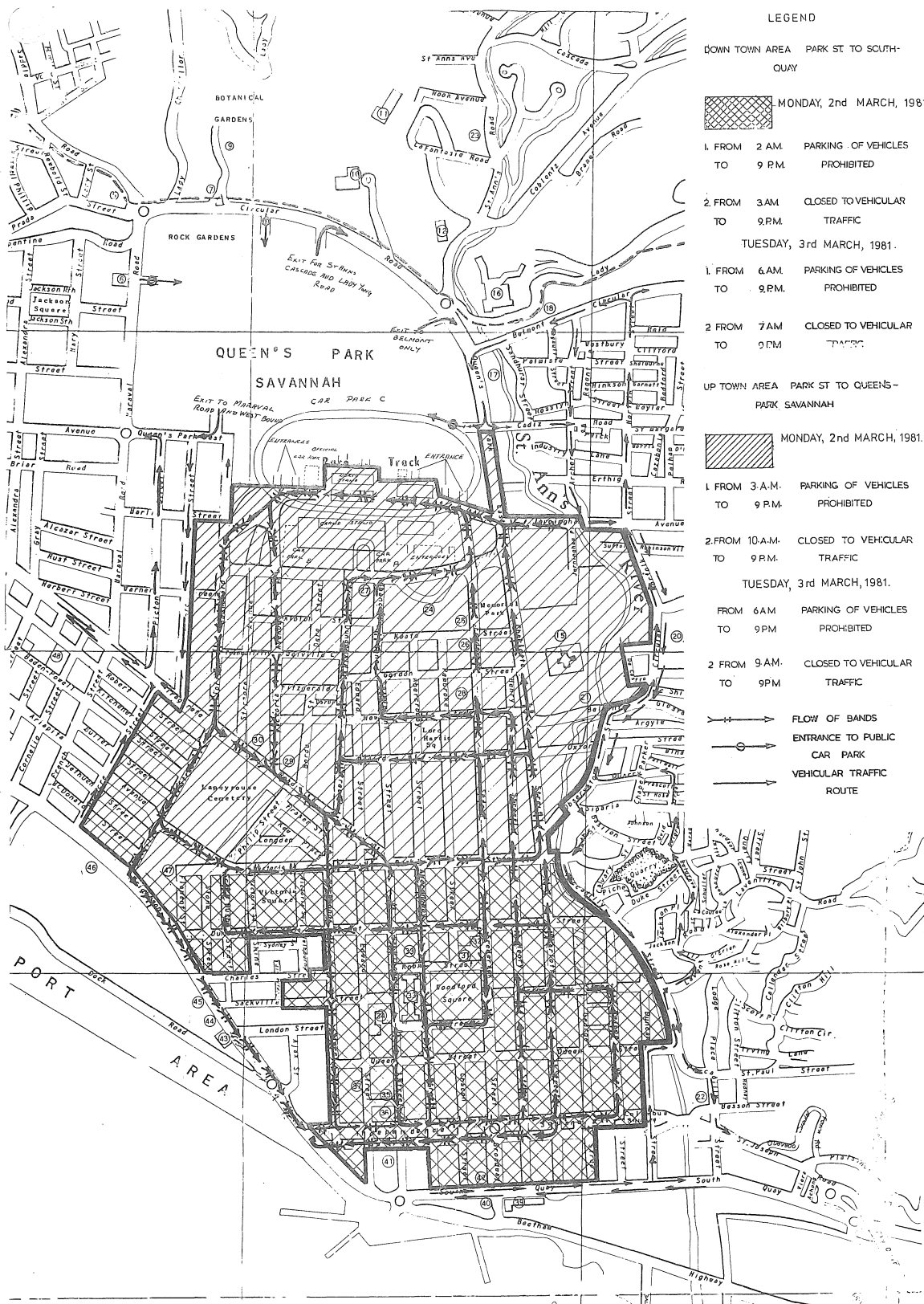
Alternative arrangements are as follows:—

- (a) taxis assigned to taxi stands on and in the vicinity of Independence Square North between Chacon Street and Cipriani Circle, shall operate from Broadway;
- (b) taxis assigned to taxi stands on Independence Square North between St. Vincent Street and Abercromby Street, shall operate from the western side of Chacon Street between Independence Square South and South Quay;
- (c) taxis assigned to taxi stands on Independence Square, other than those referred to in subparagraphs (a) and (b) shall operate from that part of Independence Square South between Edward Street and Wrightson Road—on the northern side of South Quay—between St. Vincent Street and Chacon Street;
- (d) taxis assigned to taxi stands on Victoria Avenue shall operate from Cummins Lane.

**Taxis
authorised
to travel
to Queen's
Park Hotel**


23. Taxis bearing windscreen labels signed by or on behalf of the Commissioner of Police authorising them to travel to Queen's Park Hotel, shall travel along the following routes:—

- (a) to the hotel—Maraval Road, Warner Street, Cipriani Boulevard, Tranquillity Street, Melville Lane, Dere Street, Cummins Lane; and



LEGEND

DOWN TOWN AREA PARK ST. TO SOUTH-QUAY

 MONDAY, 2nd MARCH, 1981

1. FROM 2 AM. PARKING OF VEHICLES TO 9 P.M. PROHIBITED


2. FROM 3 AM. CLOSED TO VEHICULAR TRAFFIC TO 9 P.M.

TUESDAY, 3rd MARCH, 1981.

1. FROM 6 AM. PARKING OF VEHICLES TO 9 P.M. PROHIBITED

2. FROM 7 AM. CLOSED TO VEHICULAR TRAFFIC TO 9 P.M.

UP TOWN AREA PARK ST. TO QUEENS-PARK SAVANNAH

 MONDAY, 2nd MARCH, 1981.




1. FROM 3 A.M. PARKING OF VEHICLES TO 9 P.M. PROHIBITED

2. FROM 10 A.M. CLOSED TO VEHICULAR TRAFFIC TO 9 P.M.

TUESDAY, 3rd MARCH, 1981.

FROM 6 AM. PARKING OF VEHICLES TO 9 PM. PROHIBITED

2. FROM 9 AM. CLOSED TO VEHICULAR TRAFFIC TO 9 PM.

-  FLOW OF BANDS
-  ENTRANCE TO PUBLIC CAR PARK
-  VEHICULAR TRAFFIC ROUTE

(b) from the hotel—Cummins Lane, Dere Street, Melville Lane, Tranquillity Street, Cipriani Boulevard, Warner Street, Maraval Road.

24. Bands shall proceed to the Queen's Park Savannah through either of the entrances opposite Jerningham Avenue and Frederick Street, and shall leave the Queen's Park Savannah through any of the exits on Queen's Park West opposite Victoria Avenue, Stanmore Avenue or All Saints Church and proceed along Victoria Avenue, Stanmore Avenue or Queen's Park West into Cipriani Boulevard.

Approaches to and from the Queen's Park Savannah

25. Bands shall proceed to the Independence Square Competition Centre by way of Richmond Street, St. Vincent Street, Abercromby Street and along Independence Square North.

Approach of Bands to Independence Square Competition Centre

26. Bands shall leave the Independence Square Competition Centre by way of Independence Square North, and then into Henry Street, Charlotte Street or Nelson Street.

Departure of Bands from Independence Square Competition Centre

27. Bands shall approach the Victoria Square Competition Centre by proceeding eastwards along Ariapita Avenue then into Park Street and shall leave the competition centre by continuing eastwards along Park Street.

Approach to and departure from Victoria Square Competition Centre

28. Vehicles shall enter Queen's Park Savannah for the Parade of Bands on Monday, 2nd and Tuesday, 3rd March, at the following points—

Queen's Park Savannah—entrance to and parking on

- (a) Queen's Park East near St. Ann's Roundabout;
- (b) Queen's Park West opposite Dundonald Street;
- (c) Queen's Park West opposite Casuals Club;
- (d) Circular Road opposite President's House; and
- (e) Maraval Road opposite Whitehall,

and parking shall be in accordance with the directions of the Police Officers on duty.

29. Between the hours of 10.00 a.m. and 12.00 midnight on both Monday, 2nd March and Tuesday, 3rd March no person may (except for the purpose of taking up or setting down passengers), permit any vehicle to remain stationery on any of the following roads—

Parking prohibited

- (a) that portion of South Quay and the Eastern Main Road between Piccadilly Street, Port-of-Spain and Bushe Street, San Juan;
- (b) that portion of the Beetham Highway between Broadway and St. Vincent Street Roundabout,

PART II

SAN JUAN

Parking prohibited

30. Between the hours of 9.00 a.m. and 6.00 p.m. on Monday, 2nd and Tuesday, 3rd March, parking will be prohibited on Saddle Road, between Prizgar Road and the Eastern Main Road.

Road closed and parking prohibited

31. Between the hours of 9.00 a.m. and 6.00 p.m. on Monday, 2nd and Tuesday, 3rd March, the following roads will be closed to vehicular traffic:—

- (1) Saddle Road, between First Street and the Eastern Main Road;
- (2) First Street, between the Eastern Main Road and First Avenue;
- (3) First Avenue, between the Eastern Main Road and First Street;
- (4) Coltinda Avenue;
- (5) Second Street, between First Avenue and Second Avenue.

PART III

SAN FERNANDO

Jour Ouvert

Streets closed—Parking prohibited

32. Between the hours of 3.00 a.m. and 10.00 a.m. on Monday, 2nd March, the following streets are closed to vehicular traffic, and parking is prohibited thereon:—

- (a) High Street—between Quenca Street and Pointe-a-Pierre Road;
- (b) Coffee Street;
- (c) Mucurapo Street to Sutton Street;
- (d) Pointe-a-Pierre Road, between Library Corner and St. James Street;
- (e) Harris Promenade;
- (f) Knox Street (i.e., Harris Promenade South);
- (g) Penitence Street between Court Street and San Fernando Street;
- (h) Mon Chagrin Street between High Street and San Fernando Street; and
- (i) Cipero Street between Coffee Street and Sutton Street.

Procession of Bands

33. During the times and on the dates specified in paragraph 35, Bands proceeding West on Coffee Street will turn South along Cipero Street, West into Rushworth Street, to Independence Avenue (eastern lane), across Harris Promenade to Coffee Street.

34. Between the hours of 10.00 a.m. and 11.00 p.m. on Monday, ^{Streets} 2nd March and 10.00 a.m. and 12.00 midnight on Tuesday, 3rd March, ^{closed} the following streets are closed to vehicular traffic, and parking is prohibited thereon:—

- (a) High Street between Quenca Street and Library Corner;
- (b) Coffee Street;
- (c) Royal Road between Kelshall Street and Coffee Street;
- (d) Ciperó Street;
- (e) Mucurapo Street to its Junction with Sutton Street;
- (f) Prince Albert Street from Keate Street to its junction with Sutton Street;
- (g) Lord Street from Penitence Street to Mucurapo Street;
- (h) Harris Promenade;
- (i) Knox Street (i.e., Harris Promenade South);
- (j) Pointe-a-Pierre Road from Library Corner to St. James Street;
- (k) Mon Chagrin Street between Chacon Street and High Street;
- (l) Hollis Street;
- (m) Quenca Street between Chacon Street and High Street;
- (n) St. James Street between Penitence Street and Quenca Street;
- (o) Short Street;
- (p) Carib Street between La Coulee Street and Coffee Street;
- (q) Todd Street between Rushworth Street and the western entrance to Skinner Park; and
- (r) Prince of Wales Street between Coffee Street and its junction with Sutton Street.

35. During the times and on the dates shown in paragraph 34, ^{Parking prohibited} parking is prohibited on the following streets:—

- (a) Pointe-a-Pierre Road between Library Corner and Cane Street;
- (b) Quenca Street;
- (c) Library Street;
- (d) Keate Street between Gomez Street and Prince of Wales Street;
- (e) Gomez Street between Keate Street and Sutton Street;
- (f) Irving Street between Court Street and Keate Street;

- (g) Penitence Street between Court Street and Chacon Street;
- (h) Lady Hailes Avenue and its extension to King's Wharf;
- (i) Independence Avenue between Keate Street and Chancery Lane (Hospital Roundabout);
- (j) Chancery Lane;
- (k) Rushworth Street between Prince of Wales Street and Gooding Street;
- (l) Todd Street;
- (m) Park Street;
- (n) Ciperio Street between Coffee Street and the San Fernando By-Pass;
- (o) Navet Road between South Street and Coffee Street;
- (p) Kelshall Street between Royal Road and Hobson Street;
- (q) Hobson Street between Kelshall Street and Marryat Street; and
- (r) Carib Street between Marryat Street and La Coulee Street.

**Parking
restricted**

36. During the times and on the dates shown in paragraph 34, vehicles may be parked as follows:—

- (a) St. James Street between Pointe-a-Pierre Road and Penitence Street—on the southern side only;
- (b) Vistabella Road from its junction with Quenca Street to Boodoosingh Street—on the eastern side only;
- (c) San Fernando Street—on the northern side only;
- (d) Chacon Street—on the northern side only;
- (e) Court Street between Harris Street and Lewis Street—on the southern side only;
- (f) Keate Street from Gomez Street to Independence Avenue—on the northern side only;
- (g) Rushworth Street from Independence Avenue to Prince of Wales Street; and from Gooding Street to Bertrand Street—on the northern side only;
- (h) Independence Avenue from Keate Street to Lady Hailes Avenue—eastern carriageway— on the eastern side only; western carriageway—on the western side only.

Bus routes

37. During the times and on the dates shown in paragraph 34, buses to and from San Fernando shall travel along the following roads:—

- (a) to and from Erin, Point Fortin and Fyzabad along the Southern Main Road (Cross Crossing), Lady Hailes Avenue to the Terminus, King's Wharf;

- (b) to and from Port-of-Spain along the Southern Main Road, San Fernando By-Pass, Lady Hailes Avenue to the Terminus, King's Wharf;
- (c) to the Terminus from the North and East, along Royal Road, right into Circular Road, left into Pointe-a-Pierre Road, right into St. James Street, right along Quenca Street and into Hollis Street to the Terminus.

38. During the times and on the dates shown in paragraph 34, ^{Other} vehicles other than buses shall enter or leave San Fernando by way ^{vehicular} of: — ^{routes}

- (a) Southern Main Road (Cross Crossing), Lady Hailes Avenue, Independence Avenue, Chancery Lane and King's Wharf;
- (b) Hubert Rance Street, Vistabella Road, Quenca Street to Chacon Street, Pointe-a-Pierre Road;
- (c) Circular Road, Pointe-a-Pierre Road, St. James Street, North along Penitence Street;
- (d) San Fernando Street; and
- (e) Chacon Street.

Competition—Skinner Park

39. Vehicles shall approach and leave Skinner Park by way of ^{Approach to} Lady Hailes Avenue. Bands shall approach by way of Ciperro Street and ^{Skinner} leave by way of Park Street into Todd Street, and shall proceed to the ^{Park} undermentioned streets as follows: —

- (a) Ciperro Street between Coffee Street and the western entrance of Skinner Park—in a southerly direction only;
- (b) High Street from the Junction of Chancery Lane to Library Corner—in an easterly direction only;
- (c) Coffee Street from Library Corner to the Junction of Ciperro Street—in an easterly direction only;
- (d) Todd Street—in a northerly direction only;
- (e) Rushworth Street from Ciperro Street to Independence Avenue—in a westerly direction only; and
- (f) Park Street—in a westerly direction only.

40. Parking at Skinner Park is on the Second Class Grounds as ^{Parking} directed by the Police Officers on duty.

41. Drivers conveying passengers to Skinner Park are advised to discharge their passengers at Scott Street and Cross Crossing. ^{Other} ^{vehicles—} ^{Skinner} ^{Park}

PART IV

COUVA

Parking
prohibited

42. Between the hours of 10.00 a.m. and 9.00 p.m. on Monday, 2nd March and 9.00 a.m. and 12.00 midnight on Tuesday, 3rd March, parking is prohibited on the following streets:—

- (a) Edgar Street between Southern Main Road and Railway Road;
- (b) Grant Street between Railway Road and Isaac Street;
- (c) Railway Road;
- (d) Isaac Street between Southern Main Road and Grant Street; and
- (e) Exchange Road East between the Southern Main Road and Exchange Development Road No. 2.

Vehicular
routes

43. During the times and on the dates shown in paragraph 42:—

- (a) vehicles travelling South will proceed along the Southern Main Road, McBean, East along Exchange (Private) Road, across Gran Couva Main Road, South along Sevilla Private Road, West along Rivulet Road at Brechin Castle Roundabout;
- (b) North-bound vehicular traffic shall proceed East into Rivulet Road into Sevilla Private Road, then into Exchange Private Road and South into the Southern Main Road, McBean. Traffic may also proceed East into Rivulet Road to Balmain at Balmain Junction and turn East into Couva Main Road to the Sir Solomon Hochoy Highway;
- (c) vehicles travelling to Couva from the North and from Balmain shall proceed South along Isaac Street, then West into Grant Street, West into Edgar Street, then turning South into the Southern Main Road, St. Andrews Junction.

PART V

CHAGUANAS

Parking
prohibited

44. Between the hours of 7.00 a.m. and 9.00 p.m. on Monday, 2nd March, and 9.00 a.m. and 12.00 midnight on Tuesday, 3rd March, parking is prohibited on the following roads:—

- (a) Chaguanas Main Road between Old Southern Main Road and Endeavour Road on the East and Laing Street and Caroni Savannah Road on the West;
- (b) Eleanor Street between Old Southern Main Road and Chaguanas Main Road;
- (c) Caroni Savannah Road between Chaguanas Main Road and Rennie Street;

- (d) Rennie Street between Caroni Savannah Road and St. Yves Street;
- (e) St. Yves Street between Rennie Street and Chaguanas Main Road;
- (f) Yard Street between St. Yves Street and Endeavour Road;
- (g) Endeavour Road between the Princess Margaret Highway and Chaguanas Main Road;
- (h) Market Street between Eleanor Street and Chaguanas Main Road; and
- (i) Old Southern Main Road, Chaguanas, between Chaguanas Main Road and Eleanor Street.

45. During the times and on the dates shown in paragraph 44, ^{Road} the Chaguanas Main Road between Endeavour Road and Old Southern ^{closed} Main Road on the East and Marie Street and St. Yves Street on the West shall be closed to vehicular traffic.

46. During the times and on the dates shown in paragraph 44, ^{One-way} vehicular traffic shall proceed along: — ^{traffic}

- (a) Endeavour Road between Chaguanas Main Road and Yard Street—in a southerly direction only; and
- (b) Railway Road between Laing Street and Chaguanas Main Road—in a southerly direction only.

47. During the times and on the dates shown in paragraph 44: — ^{vehicular}

- (a) traffic shall proceed from Montrose Village and Port-of ^{routes} Spain to Chaguanas, South into Old Southern Main Road, West into Eleanor Street, North along Marie Street to Chaguanas Main Road, West along Chaguanas Main Road, South along Railway Road East, North along Railway Road West to Chaguanas Main Road;
- (b) traffic from San Fernando to Chaguanas shall proceed West into Eleanor Street and North along Marie Street to Chaguanas Main Road, South along Railway Road, North along Laing Street to Chaguanas Main Road;
- (c) traffic leaving Chaguanas from the Police Station shall proceed North along Caroni Savannah Road, East along Rennie Street, South along St. Yves Street, East along Yard Street to Endeavour Road, or proceed North along the Caroni Savannah Road to the Princess Margaret Highway;
- (d) traffic shall proceed to San Fernando and Montrose from Yard Street, South into Endeavour Road to Chaguanas Main Road; and
- (e) traffic proceeding to Port-of-Spain from Yard Street will turn North into Endeavour Road to the Princess Margaret Highway.

Temporary
Bus
Terminus

48. During the times and on the dates shown in paragraph 44:—
- (a) no bus may go to the terminus on Railway Road, Chaguanas. The Junction of Chaguanas Main Road and Old Southern Main Road, Montrose, shall be used as a temporary terminus;
 - (b) buses approaching Chaguanas from San Fernando shall travel along the Old Southern Main Road, Chaguanas, through Chase Village and turn East at the Junction of the Chaguanas Main Road into the temporary terminus;
 - (c) buses from Port-of-Spain and Brasso shall use the temporary terminus.

PART VI

ARIMA

Vehicular
routes

49. Between the hours of 12.00 noon and 10.00 p.m. on Monday, 2nd March, and Tuesday, 3rd March, vehicular traffic entering Arima shall proceed on the undermentioned streets as indicated:—

- (a) from the West, along the Eastern Main Road, North into St. Joseph Street, and East along Sorzano Street;
- (b) from the East, along Guanapo Street, South into Quesnel Street, continuing West and South into Pro-Queen Street;
- (c) from the South along:—
 - (i) Cocorite Street, West into Quesnel Street;
 - (ii) Pro-Queen Street, West into Robinson Circular; and
- (d) vehicles proceeding to Arima Fire Station or Police Station shall do so by way of Green Street.

Streets
closed

50. During the times and on the dates shown in paragraph 49, the undermentioned streets are closed to vehicular traffic and parking is prohibited thereon:—

- (a) Broadway between St. Joseph Street and Raglan Street;
- (b) Queen Street between Sorzano Street and Hollis Avenue;
- (c) Hollis Avenue between St. Joseph Street and Queen Street;
- (d) Pro-Queen Street between Sorzano Street and Broadway;
- (e) Prince Street between Sorzano Street and Broadway;
- (f) Cocorite Street between Broadway and Quesnel Street; and
- (g) Woodford Street between Broadway and Sorzano Street.

51. During the times and on the dates shown in paragraph 49, ^{Parking} parking is prohibited on the following streets:— ^{prohibited}

- (a) Quesnel Street between Guanapo Street and Pro-Queen Street;
- (b) Moreno Street between Guanapo Street and Columbus Street;
- (c) Sorzano Street between Raglan Street and St. Joseph Street; and
- (d) Raglan Street between Broadway and Sorzano Street; with the exception of omnibuses whose terminus will be on this street.

52. (1) During the times and on the dates shown in paragraph 49, ^{Temporary} buses approaching Arima from the East along Guanapo Street, will ^{Bus Route} travel North into Moreno Street, continuing along Columbus Street, ^{and} West into Sorzano Street, then South and make their terminus on ^{Terminus} Raglan Street.

(2) Buses proceeding to Sangre Grande will do so by proceeding South along Raglan Street, then East along Guanapo Street.

(3) Buses proceeding to Port-of-Spain will travel East along Guanapo Street, South into Quesnel Street, then South into Pro-Queen Street, West into Robinson Circular to John Shaw Avenue.

53. During the times and on the dates shown in paragraph 49, ^{Parking} parking is permitted on the undermentioned streets as follows— ^{restricted}

- (a) St. Joseph Street, between Farfan Street and Longden Street—on the western side only; and
- (b) Guanapo Street, between Moreno Street and Raglan Street—on the southern side only.

PART VII

AROUCA

54. Between the hours of 12.00 noon and 7.00 p.m. on Monday, ^{Parking} 2nd March and Tuesday, 3rd March, parking is prohibited on the ^{prohibited} Eastern Main Road, between Lopinot Road and the Tacarigua Bridge.

PART VIII

TUNAPUNA

55. Between the hours of 12.00 noon and 7.00 p.m. on Monday, ^{Vehicular} 2nd March and Tuesday, 3rd March, vehicles other than omnibuses ^{routes} shall proceed along the following routes:—

- (a) vehicles proceeding East along the Eastern Main Road shall be diverted North along Auzonville Road, East along Hendrickson Street, South along Tunapuna Road, East along Green Street and South along El Dorado Road to the Eastern Main Road; and

- (b) vehicles proceeding West along the Eastern Main Road, shall be diverted South along Macoya Road, West along the Churchill-Roosevelt Highway and North along Streatham Lodge Road, West into St. Augustine Circular Road onto the Eastern Main Road.

Road
closed

56. During the times and on the dates shown in paragraph 55, vehicular traffic other than omnibuses, shall be prohibited on the Eastern Main Road, between Railway Road (East) and Tunapuna Road.

Parking
prohibited

57. During the times and on the dates shown in paragraph 55, parking is prohibited on Macoya Road and the Eastern Main Road, between Caura Royal Road and St. John Road.

Parking
restricted

58. Between the hours of 10.00 a.m. and 12.00 midnight on both Monday, 2nd March and Tuesday, 3rd March, no person may, except for the purpose of taking up or setting down passengers, permit any vehicle to remain stationary on that portion of the Eastern Main Road, between Freeling Street and St. John Road.

PART IX

CUREPE

Vehicular
routes

59. Between 1.00 p.m. and 7.00 p.m. on Monday, 2nd March and Tuesday, 3rd March, vehicles shall proceed along the following routes:—

- (a) vehicles proceeding South along the Southern Main Road, shall be diverted East along Evans Street, South along McDonald Street and return to the Southern Main Road by any of the East to West streets, except Clifford Street;
- (b) vehicles approaching from the West, shall travel North along Frederick Street, East into Sellier Street and South along Francis Street into the Eastern Main Road; and
- (c) vehicles approaching from the East, shall travel South into Jackson Street, West into Evans Street, North along the Southern Main Road and West into the Eastern Main Road.

Parking
prohibited

60. During the times and on the dates shown in paragraph 59, parking is prohibited on the Southern Main Road, between Eastern Main Road and Havelock Street.

PART X

SANGRE GRANDE

Vehicular
routes

61. Between the hours of 11.00 a.m. and 7.00 p.m. on Monday, 2nd March, and from 11.00 a.m. to 10.00 p.m. on Tuesday, 3rd March:—

- (a) traffic proceeding East along the Eastern Main Road, shall be diverted North into Picton Street, then East along Adventist Street and onto the Eastern Main Road via Ojoe Road;

- (b) traffic proceeding West along the Eastern Main Road shall be diverted North into Ojoe Road, West into Adventist Street, then South along Picton Road and West into the Eastern Main Road;
- (c) traffic proceeding South into Guanapo Southern Main Road, shall proceed South into Paul Street, East into Mary Street, and then South into Guanapo Southern Main Road; and
- (d) traffic proceeding North along the Guanapo Southern Main Road, towards Eastern Main Road, Sangre Grande, shall proceed West into Mary Street, North into Paul Street, and then West along the Eastern Main Road.

62. During the times and on the dates shown in paragraph 61, parking is prohibited on the following roads:—

- (a) Eastern Main Road between Picton Road and Sangre Grande Roundabout;
- (b) Picton Road, South of Adventist Street;
- (c) Adventist Street between Picton Road and Ojoe Road;
- (d) Foster Road between Toco Road and Brierley Street;
- (e) Ojoe Road between Adventist Street and Sangre Grande Roundabout;
- (f) Mary Street; and
- (g) Paul Street.

63. Between the hours of 11.00 a.m. and 7.00 p.m. on both Monday, 2nd March and Tuesday, 3rd March, temporary taxi stands shall operate as follows:—

Temporary
Taxi
Stands

- (a) taxis plying from Sangre Grande to Port-of-Spain shall park on the Eastern Main Road, West of Ramdass Street, facing West;
- (b) taxis plying the Manzanilla, Mayaro and Fishing Pond routes shall park East of the 29 $\frac{1}{2}$ mile mark, along the Eastern Main Road;
- (c) taxis plying between Biche and Sangre Grande shall park facing South on the eastern side of the Guanapo Southern Main Road—South of Mary Street;
- (d) taxis plying from Sangre Grande to Matura, Toco and Matelot, shall park facing East on the northern side of the Toco Road—East of Henderson Street; and
- (e) taxis plying the Hospital Route (Ojoe Road), shall park North of the junction of Adventist Street and Ojoe Road—on the western side facing North.

64. During the times and on the dates shown in paragraph 63—

Temporary
Bus Route

- (a) buses operating from Manzanilla and Toco shall approach the Terminus in Sangre Grande via Ojoe Road and Brierley Street;

- (b) buses operating from Arima shall approach the Terminus in Sangre Grande via Picton Road and Brierley Street.

PART XI

FYZABAD

Roads
closed—
except for
buses

65. Between 1.00 p.m. and 6.00 p.m. on both Monday, 2nd March and Tuesday, 3rd March no vehicular traffic (other than buses) may proceed along the Fyzabad-Guapo Road, between Fyzabad Junction and the Junction at Hi-Lo Supermarket.

One-way
traffic

66. During the times and on the dates shown in paragraph 65, traffic shall proceed as follows—

- (a) along Siparia-Fyzabad Road to Road No. 37; then to the junction at Hi-Lo Supermarket—in a westerly direction only; and
- (b) along Road No. 37; then to the Siparia-Fyzabad Road to Fyzabad junction and then to the San Fernando-Fyzabad Road—in an easterly direction only.

PART XII

POINT FORTIN

Vehicular
routes

67. Between 4.00 a.m. and 9.00 p.m. on both Monday, 2nd March and Tuesday, 3rd March, traffic shall proceed as follows:—

- (a) traffic entering Point Fortin from an easterly direction shall travel West into Bryce Street, North into Wickham Street and East into Point Fortin Main Road, North into Peter Road, North into Guapo-Cap-de-Ville Road, north-east into Richardson Street and south-east into Adventure Road;
- (b) traffic proceeding along Adventure Road shall travel South to Frisco Roundabout, and East along Point Fortin Main Road; and
- (c) traffic leaving Point Fortin from Guapo-Cap-de-Ville Road, shall proceed East along Reid Road into Point Fortin Main Road.

One-way
traffic

68. During the times and on the dates shown in paragraph 67, traffic shall proceed along the undermentioned roads as follows—

- (a) Bryce Road between Point Fortin Main Road and Wickham Street—in a westerly direction only;
- (b) Wickham Street, between Bryce Road and Point Fortin Main Road—in a northerly direction only; and
- (c) Reid Road, between Guapo-Cap-de-Ville Road and Point Fortin Main Road—in an easterly direction only.

69. During the times and on the dates shown in paragraph 67, ^{Parking} parking is prohibited on the following roads— ^{prohibited}

- (a) Bryce Road;
- (b) Reid Road;
- (c) Wickham Street;
- (d) Peter Road;
- (e) Adventure Road;
- (f) Richardson Street;
- (g) Techier Road between Frisco Roundabout and Sergeant Street; and
- (h) Point Fortin Main Road between Frisco Roundabout and Bryce Road.

70. During the times and on the dates shown in paragraph 67, ^{Roads} traffic is prohibited on the following roads— ^{closed}

- (a) Guapo-Cap-de-Ville Road, between Bryce Road, and Point Fortin Main Road (A.B.C. Roundabout);
- (b) Mainfield Road; and
- (c) Point Fortin Main Road between Frisco Junction and A.B.C. Roundabout.

PART XIII

SIPARIA

71. Between the hours of 4.00 a.m. and 7.00 p.m. on Monday, ^{vehicular} 2nd March and 12.00 noon and 9.00 p.m. on Tuesday, ^{routes} 3rd March, traffic approaching or leaving Siparia shall be diverted along Grell Street, Gambal Street and on to Oropouche Road.

72. During the times and on the dates shown in paragraph 71, ^{Streets} the undermentioned roads shall be closed to vehicular traffic— ^{closed}

- (a) Albert Street between High Street and Mary Street;
- (b) Coora Road between High Street and Mary Street;
- (c) Edward Street between High Street and Mary Street;
- (d) High Street between Grell Street and La Pastora Street, and
- (e) Allies Street, between High Street and Mary Street.

73. During the times and on the dates shown in paragraph 71, ^{Parking} parking is prohibited on the following roads— ^{prohibited}

- (a) Grell Street;
- (b) Gambal Street;
- (c) Oropouche Road between High Street and Gambal Street;
- (d) La Pastora Street between High and Mary Streets; and
- (e) Mary Street between Allies and La Pastora Streets.

PART XIV

PENAL

Parking
restricted

74. Between 12.00 noon and 7.00 p.m. on both Monday, 2nd March and Tuesday, 3rd March, parking is restricted to the western side of the Siparia-Erin Road, between Clark Road and the Penal Health Centre.

PART XV

CEDROS

Vehicular
routes

75. Between 5.30 a.m. and 9.00 p.m. on Monday, 2nd March, and 12.00 noon and 10.00 p.m. on Tuesday, 3rd March, traffic approaching or leaving Cedros will be diverted along St. Marie Road, King Street, on to Perseverance Road.

Road
closed

76. During the times and on the dates shown in paragraph 75, traffic is prohibited on Southern Main Road, Cedros, between St. Marie Road and Manmohansingh Street.

Parking
prohibited

77. During the times and on the dates shown in paragraph 75, parking is prohibited on the following roads:—

- (a) St. Marie Road;
- (b) King Street;
- (c) Providence Road, between King Street and Bridgemohansingh Street.

PART XVI

SCARBOROUGH

Streets
closed

78. Between the hours of 12.00 noon and 8.00 p.m. on both Monday, 2nd March and Tuesday, 3rd March, the following roads are closed to vehicular traffic and parking is prohibited thereon:—

- (a) Carrington Street, between Plymouth Road Junction and Botanic Gardens Car Park;
- (b) Castries Street;
- (c) Main Street, West of Bacolet Street Junction;
- (d) Crusoe By-Pass from Farm Road to Orange Hill Road;
- (e) Milford Road, between Plymouth Road and Robinson Crusoe Hotel;
- (f) Dutch Fort Road from Plymouth Road to Milford Road;
- (g) Orange Hill Road between Crusoe By-Pass and Milford Road;
- (h) Mt. Marie Road;
- (i) Burnett Street;

- (j) Jerningham Street;
- (k) Ross Street; and
- (l) Piggott Street between Burnett and Robinson Streets.

79. During the times and on the dates shown in paragraph 78, ^{Parking} parking is prohibited on the following roads— ^{prohibited}

- (a) Milford Road between Plymouth Road Junction and Farm Road;
- (b) Orange Hill Road between Milford Road and Crusoe By-Pass;
- (c) Crusoe By-Pass between Orange Hill Road Junction and Farm Road;
- (d) Darrell Spring Road;
- (e) Glen Road;
- (f) Northside Road between Darrell Spring Road and the Botanic Gardens Car Park;
- (g) Plymouth Road between Milford Road and Darrell Spring Road; and
- (h) Farm Road South of Crusoe By-Pass.

80. Traffic leaving Lower Scarborough shall proceed along Friends- ^{vehicular} field Road via Plymouth Road, Darrell Spring Road and Northside Road. ^{routes}

81. During the times and on the dates shown in paragraph 78, ^{Temporary} temporary bus termini will be provided as follows— ^{Bus} ^{Termini}

- (a) buses approaching Scarborough from the East—at Hay Street, Bacolet;
- (b) buses approaching Scarborough from the West—Licensing Office, Milford Road;
- (c) Southbound buses approaching Scarborough—
 - (i) via Plymouth Road—at the New Market Compound, on the Plymouth Road; and
 - (ii) via Northside Road—at the Botanic Gardens Parking Lot—on the Northside Road.

PART XVII

GENERAL

82. Automatic traffic light signals in the City of Port-of-Spain and in the Boroughs of Arima, San Fernando and Point Fortin shall not be in operation between the hours of 12.00 midnight on Sunday 1st ^{Automatic} ^{traffic} ^{lights} March, and 12.00 midnight on Tuesday, 3rd March.

Removal and
impounding
of vehicles
unlawfully
parked.

83. Without prejudice to any other liability incurred by the commission of a summary offence, vehicles found parked in contravention of this Order, may be removed by the Police and impounded and dealt with in accordance with sections 78B and 78C of the Motor Vehicles and Road Traffic Ordinance.

Made by the Commissioner of Police this 19th day of February, 1981.

R. U. BURROUGHS
Commissioner of Police