

LEGAL NOTICE NO. 198

REPUBLIC OF TRINIDAD AND TOBAGO

THE CONSTITUTION OF THE REPUBLIC OF TRINIDAD AND TOBAGO

ORDER

MADE BY THE PRESIDENT UNDER SECTION 72 OF THE CONSTITUTION
OF THE REPUBLIC OF TRINIDAD AND TOBAGO

THE ELECTIONS AND BOUNDARIES COMMISSION
ORDER, 2005

WHEREAS under section 71 of the Constitution of the Republic of Trinidad and Tobago (hereinafter referred to as “the Constitution”) there is established an Elections and Boundaries Commission (hereinafter referred to as “the Commission”):

And whereas under subsection (1) of section 72 of the Constitution the Commission is charged, *inter alia*, with the review of the number and boundaries of the constituencies into which Trinidad and Tobago is divided:

And whereas in accordance with paragraph (a) of the said subsection (1) of section 72 of the Constitution the Commission on the 15th day of June, 2004 submitted to the Honourable Prime Minister, and on the 15th day of June, 2004 submitted to the Honourable Speaker of the House of Representatives, a report in which it recommends that Trinidad should be divided into thirty-nine constituencies the boundaries whereof are delineated in Appendix “D” to the said report and Tobago should remain divided into two constituencies:

And whereas it is provided by subsection (3) of section 72 of the Constitution that as soon as may be after the Commission has submitted a report under paragraph (a) of subsection (1) of the said section 72, the Minister designated by the Prime Minister for this purpose shall lay before the House of Representatives for its approval the draft of an Order by the President for giving effect, whether with or without modifications, to the recommendations contained in the report:

And whereas a draft of this Order giving effect without modifications to recommendations contained in the report of the Commission was laid before the House of Representatives for its approval by the Minister designated for this purpose by the Prime Minister on the 20th day of April, 2005 and was approved by resolution of the House of Representatives on the 23rd day of June, 2005:

Now, therefore, I GEORGE MAXWELL RICHARDS, President, do hereby order as follows:

- | | |
|---------------------|--|
| Citation | 1. This Order may be cited as the Elections and Boundaries Commission Order, 2005. |
| Boundaries Schedule | 2. Trinidad is hereby divided into thirty-nine constituencies the boundaries whereof are defined in the Schedule to this Order and Tobago remains divided into two constituencies. |

SCHEDULE

REPORT OF THE ELECTIONS AND BOUNDARIES COMMISSION ON ITS REVIEW OF THE NUMBER AND BOUNDARIES OF CONSTITUENCIES UNDER SECTION 72 OF THE CONSTITUTION OF THE REPUBLIC OF TRINIDAD AND TOBAGO

To:
The Honourable Patrick Manning,
Prime Minister
 and
The Honourable Barendra Sinanan,
Speaker of the House of Representatives

PRELIMINARY

The Elections and Boundaries Commission (the Commission), respectfully submits to you, this Report on the review of the number and boundaries of the constituencies into which Trinidad and Tobago is divided, for presentation to the House of Representatives for such action as is contemplated by section 72 of the Constitution.

2. Section 72 of the Constitution prescribes, *inter alia* that—
- “ (1) The Commission shall, in accordance with the provisions of this section, review the number and boundaries of the constituencies into which Trinidad and Tobago is divided and submit to the Prime Minister and the Speaker for presentation to the House of Representatives in accordance with this section reports either—
- (a) showing the constituencies into which it recommends that Trinidad and Tobago should be divided in order to give effect to the rules set out in the Second Schedule; or
- (b) stating that, in the opinion of the Commission, no alteration is required to the existing number or boundaries of constituencies in order to give effect to the said rules.
- (2) Reports under subsection (1) shall be submitted by the Commission not less than two nor more than five years from the date of the submission of its last report.”
3. The Commission was established by section 71 of the Constitution and to this section were added the following important subsections to provide, *inter alia*, for the Commission’s status and stability as well as its security and independence:
- “ (9) The Commission shall be provided with a staff adequate for the efficient discharge of its functions.

- (10) The salaries and allowances of the staff of the Commission shall be a charge on the Consolidated Fund.
- (11) The registration of voters and the conduct of elections in every constituency shall be subject to the direction and supervision of the Commission.
- (12) In the exercise of its functions under this section the Commission shall not be subject to the direction or control of any other person or authority.”

PRESCRIBED CONSTITUENCIES

4. For the purposes of elections to the House of Representatives (“the House”), section 70 of the Constitution prescribes as follows:

- “
- (1) Trinidad and Tobago shall be divided into thirty-six constituencies or such other number as may be provided for by an Order made by the President in accordance with the provisions of this Part and each such constituency shall return one member to the House of Representatives.
 - (2) Not less than two such constituencies shall be in the Island of Tobago.”

SUBMISSION OF REPORT

5. Pursuant to the preceding directions, the Commission has reviewed the number and boundaries of the constituencies into which Trinidad and Tobago is at present divided and now submits its Report thereon for such action as is provided for by subsections (3) to (6) inclusive, of section 72 of the Constitution which prescribes as follows:

- “
- (3) As soon as may be after the Commission has submitted a report under subsection (1)(a) the Minister designated by the Prime Minister for this purpose (in this section called “the Minister”) shall lay before the House of Representatives for its approval the draft of an Order by the President for giving effect, whether with or without modifications, to the recommendations contained in the report, and that draft may make provision for any matters which appear to the Minister to be incidental to or consequential upon the other provisions of the draft.
 - (4) Where any draft made under this section gives effect to any such recommendations with modifications, the Minister shall lay before the House of Representatives together with the draft a statement of the reasons for the modifications.
 - (5) Where the motion for the approval of any draft made under this section is rejected by the House of Representatives, or is withdrawn by leave of that House, the Minister shall amend the draft and lay the amended draft before the House of Representatives.
 - (6) Where any draft made under this section is approved by resolution of the House of Representatives, the Minister shall submit it to the President who shall make the Order in terms of the draft; and that Order shall come into force on such day as may be specified therein and, until revoked by a further Order made by the President in accordance with the provisions of this section, shall have the force of law.”

6. The last Parliamentary Report of the Commission was submitted on 11th August, 2000. In accordance with the provisions of Rule 73 of the Registration Rules made under section 161 of the Representation of the People Act, Chap. 2:01, the Commission conducted a house-to-house survey in 2001 and this is the first opportunity to reflect the results of that exercise, supplemented by data in subsequently published Annual lists and other updates, in a Parliamentary Report.

7. The Commission's Review of the number and boundaries of constituencies is based on the Annual List of qualified electors published in 2003 and updated to 31st March, 2004. This list as updated showed that the electorate stood at 870,745 in Trinidad and 37,863 in Tobago. Accordingly, the total electorate for the Country for the purposes of this Report is 908,608. Its distribution in existing constituencies as compared with that of 2000 is set out in Appendix A, at page 1.

THE DELIMITATION OF CONSTITUENCIES

8. The Second Schedule of the Constitution contains the Rules ("the Rules") in accordance with which constituencies of Trinidad and Tobago are to be delimited. They prescribe as follows:

- " (1) These rules are the Delimitation of constituencies Rules in accordance with which the constituencies of Trinidad and Tobago are to be delimited under section 72(1).
- (2) Subject to paragraph 3, the electorate shall, so far as is practicable be equal in all constituencies.
- (3) The number of constituencies in Tobago shall not be less than two.
- (4) In Trinidad and in Tobago, respectively, the electorate in any constituency shall not be more than one hundred and ten per cent nor be less than ninety per cent of the total electorate of the island divided by the number of constituencies in that island.
- (5) Special attention shall be paid to the needs of sparsely populated areas which on account of size, isolation or inadequacy of communications cannot adequately be represented by a single member of Parliament.
- (6) Natural boundaries such as major highways and rivers shall be used wherever possible.
- (7) In this Schedule "Trinidad" means the Island of Trinidad and its offshore islands, and "Tobago" means the Island of Tobago and its offshore islands."

THE NUMBER OF CONSTITUENCIES

9. The first consideration to which the Commission addressed itself in the preparation of this Report was whether any change should be recommended in the number of constituencies into which the country is now divided.

10. For the 1956 Parliamentary Elections, the second parliamentary elections after Universal Adult Suffrage, Trinidad and Tobago was divided into twenty-four constituencies: twenty-three in Trinidad and one in Tobago. Over the next two Parliamentary Elections the number of constituencies was increased by six in each instance. Thus, in 1966 when the electorate stood at 459,839 (443,613 in Trinidad and 16,226 in Tobago) the number of constituencies stood at thirty-six: thirty-four in Trinidad, an increase of eleven and two in Tobago, an increase of one. This translated into an average of 13,047 electors per constituency in Trinidad and 8,113 electors in Tobago. Based on the data of 31st March, 2004 the average electorate per constituency in Trinidad was 25,610. During the period 1966–2000 the Commission had maintained the status quo in respect of the number of constituencies on the basis of several factors. These included steadily improving countrywide telecommunications and transportation systems, overall general improvements in physical infrastructure in the country, and the burden on the public purse consequential on any increase in the number of constituencies. Further, the Commission was unaware of any complaints by the public or of any calls from Parliamentarians that constituencies were too large and difficult to be served adequately.

11. Although this Commission is also mindful of these factors, it was felt that the countervailing argument of growing political maturity of the population as evidenced by the increasing demands made on the State, the increasing diversity and complexity of the responsibilities of Parliamentary representatives, and the likelihood that an improved quality of representation would result from a reduction in the size of the electorate in an electorate district was sufficient to justify the consideration of an increase in the number of constituencies.

12. The Commission accordingly considered various averages per size of constituency which included data from several democracies in the Commonwealth of Nations and finally decided to reduce the average size per constituency by approximately fifteen per cent (15%). In the circumstances, the Commission recommends an increase in the number of constituencies in Trinidad by five (5), thus bringing the total in Trinidad to thirty-nine (39).

13. The question of increased constituencies for Tobago is mentioned for the purpose of noting that its present electorate is 37,863 for the island; that its average of 18,932 is approximately fifteen per cent 15% below the recommended average for Trinidad; that irrespective of its size and population, it is entitled under the Constitution to be allocated at least two seats in the House of Representatives; and that these facts hardly furnish any good reason to recommend an increase to its existing allocation.

DISTRIBUTION OF THE ELECTORATE

14. According to the instant Report, by applying paragraph 4 of the Rules, the distribution of the electorate in constituencies in Trinidad would be based on the following:

No. of Electors	870,745
Average	22,327
Maximum permissible	24,560
Minimum permissible	20,094

The distribution of the electorate in each constituency in Trinidad is shown in Appendix C.

15. The implementation of the recommendation for the five additional constituencies in Trinidad, required necessarily, that unavoidable adjustments to all but one of the constituencies in Trinidad (Barataria/San Juan) be made to bring them within the limits prescribed by the Rules. For this purpose, the Commission guided itself firstly, by the relevant principles and directions contained in the Rules; and secondly, by basic considerations such as compactness, contiguity, clarity of descriptions, the preservation of communities, access to polling stations, and the desirability of keeping adjustments to a minimum and ensuring their reasonableness in every case.

16. As a consequence of these unavoidable adjustments the Commission considered it prudent to rename some of the Constituencies to describe more accurately the areas that they represent.

17. The two (2) constituencies in Tobago were left unaltered. No adjustments are recommended to be made to either of them as none is necessary.

RECOMMENDATIONS


Having reviewed the number and boundaries of the constituencies into which Trinidad and Tobago is divided, the Commission now makes the following recommendations for the purpose of giving effect to the Rules as set out in the Second Schedule of the Constitution:

- (a) Trinidad be divided into thirty-nine Constituencies;
- (b) Tobago should remain unchanged at two Constituencies;
- (c) Trinidad and Tobago should be divided into constituencies, as in (a) and (b) above, bearing the names and containing the number of electors allocated to each of them as set out in *Appendix C* at page 3 and delineated in the Composite Map at *Appendix F* at page 75;
- (d) the boundaries of the forty-one constituencies of Trinidad and Tobago as recommended at (c) above, should be described as in *Appendix D* at pages 7–61 and delineated in the Composite Map at *Appendix F* at page 75; and
- (e) the distribution of Polling Divisions according to Constituencies as recommended in this Report and the Constituencies in which the Polling Divisions formerly existed, should be described as in *Appendix E* at pages 63–73.

Recorded for easy reference at page III ante, is a Table of Contents containing a description of the Appendices to this Report.


Dated this 15th day of June, 2004.

THE ELECTIONS AND BOUNDARIES COMMISSION




OSWALD WILSON


Chairman




RAOUL JOHN
Member



MARK RAMKERRY SINGH
Member



KENNETH LYNCH
Member



NORBERT MASSON
Member

APPENDIX A

DATA ON THE DISTRIBUTION OF THE ELECTORATE IN EXISTING CONSTITUENCIES
IN TRINIDAD AND TOBAGO AS AT:

11TH AUGUST, 2000 AND AT 31ST MARCH, 2004

TRINIDAD

<i>Constituency</i>	<i>2000</i>	<i>2004</i>	<i>Increase</i>	<i>Decrease</i>	<i>Outside the Band</i>
1. ARIMA	29,179	27,800		1,379	
2. AROUCA NORTH	26,788	28,361*	1,573		—
3. AROUCA SOUTH	31,237	30,066*		1,171	—
4. BARATARIA/SAN JUAN	24,771	22,726†		2,045	—
5. CARONI CENTRAL	28,456	30,141*	1,685		—
6. CARONI EAST	26,180	30,037*	3,857		—
7. CHAGUANAS	28,569	29,561*	992		—
8. COUVA NORTH	26,584	26,612	28		
9. COUVA SOUTH	26,966	26,634		332	
10. DIEGO MARTIN CENTRAL	25,928	24,385		1,543	
11. DIEGO MARTIN EAST	23,893	22,772†		1,121	—
12. DIEGO MARTIN WEST	26,476	24,676		1,800	
13. FYZABAD	27,650	26,334		1,316	
14. LA BREA	24,953	23,733		1,220	
15. LAVENTILLE EAST/MORVANT	27,021	24,788		2,233	
16. LAVENTILLE WEST	26,910	22,747†		4,163	—
17. NAPARIMA	25,053	23,712		1,341	
18. NARIVA	28,534	27,414		1,120	
19. OROPOUCHE	25,780	24,750		1,030	
20. ORTOIRE/MAYARO	27,892	28,375*	483		—
21. POINT FORTIN	25,812	24,759		1,053	
22. POINTE-A-PIERRE	26,128	26,062		66	
23. PORT-OF-SPAIN NORTH/ St. ANN'S WEST	23,585	20,733†		2,852	—
24. PORT-OF-SPAIN SOUTH	24,418	20,000†		4,418	—
25. PRINCES TOWN	27,871	26,463		1,408	
26. SAN FERNANDO EAST	25,290	23,381		1,909	
27. SAN FERNANDO WEST	24,634	23,828		806	
28. SIPARIA	27,290	26,651		639	
29. ST. ANN'S EAST	26,779	26,142		637	

* Constituency above the Permissible Maximum.

† Constituency below the Permissible Minimum.

APPENDIX A—CONTINUED

<i>Constituency</i>	<i>2000</i>	<i>2004</i>	<i>Increase</i>	<i>Decrease</i>	<i>Outside the Band</i>
30. ST. AUGUSTINE	24,996	23,026†		1,970	—
31. ST. JOSEPH	25,211	24,062		1,149	
32. TABAQUITE	26,793	25,900	893		
33. TOCO/MANZANILLA	27,873	28,363*	490		—
34. TUNAPUNA	25,535	25,751	216		
(TRINIDAD) TOTAL ...	901,035	870,745	9,324	39,614	
TOBAGO					
35. TOBAGO EAST	17,688	17,836	148		
36. TOBAGO WEST	19,307	20,027	720		
(TOBAGO) TOTAL ...	36,995	37,863	868		
TRINIDAD AND TOBAGO FINAL TOTALS:	938,030	908,608	10,192	39,614	

NUMBER OF ELECTORS PER CONSTITUENCY

TRINIDAD

2000 Average—26,501	Max. Permissible—29,151	Min. Permissible—23,851
2004 Average—25,610	Max. Permissible—28,171	Min. Permissible—23,049

TOBAGO

2000 Average—18,498	Max. Permissible—20,348	Min. Permissible—16,648
2004 Average—18,932	Max. Permissible—20,825	Min. Permissible—17,039

* Constituency above the Permissible Maximum.

† Constituency below the Permissible Minimum.

APPENDIX B

LIST OF REGISTRATION AREAS IN TRINIDAD AND TOBAGO AND THE
NUMBER OF ELECTORS IN EACH SUCH AREA

<i>Name of Registration Area</i>	<i>No. of Electors as at 2004:03:31</i>
The City of Port-of-Spain	34,064
The City of San Fernando	45,043
The Borough of Arima	22,791
The Borough of Point Fortin	14,495
The Borough of Chaguanas	50,473
The Regional Municipality of Couva/Tabaquite/Talparo	118,152
The Regional Municipality of Diego Martin	70,624
The Regional Municipality of Mayaro/Rio Claro	24,642
The Regional Municipality of Penal/Debe	63,496
The Regional Municipality of Princes Town	68,343
The Regional Municipality of Sangre Grande	44,669
The Regional Municipality of San Juan/Laventille	115,536
The Regional Municipality of Siparia	61,651
The Regional Municipality of Tunapuna/Piarco	136,766
Tobago	37,863
TOTAL	908,608

APPENDIX C

(i)—NAMES OF CONSTITUENCIES RECOMMENDED FOR TRINIDAD AND THE
NUMBER OF ELECTORS PROPOSED FOR EACH CONSTITUENCY

Total Electorate	870,745
Average number of electors per constituency	22,327
Maximum and Minimum number of electors respectively, permissible in any one constituency in Trinidad in accordance with the provisions of Rule 4 of the Second Schedule to the Constitution.								(Max.) 24,560 (Min.) 20,094

	<i>Name of Constituency</i>								<i>No. of Electors</i>
*ARIMA	20,773
*AROUCA/MALONEY	21,408
†BARATARIA/SAN JUAN	22,726
*CARONI CENTRAL	20,249
*CARONI EAST	20,973
*CHAGUANAS EAST	20,193
*CHAGUANAS WEST	22,120
*COUVA NORTH	23,277
*COUVA SOUTH	23,303
*CUMUTO/MANZANILLA	22,771
*D'ABADIE/O'MEARA	20,946
*DIEGO MARTIN CENTRAL	23,800
*DIEGO MARTIN NORTH/EAST	24,314
*DIEGO MARTIN WEST	23,719
*FYZABAD	23,305
*LA BREA	21,683
*LA HORQUETTA/TALPARO	20,396
*LAVENTILLE EAST/MORVANT	24,099
*LAVENTILLE WEST	23,436
*LOPINOT/BON AIR WEST	20,256
*MAYARO	23,474
*NAPARIMA	23,280
*OROPOUCHE EAST	23,757
*OROPOUCHE WEST	20,845
*POINT FORTIN	22,526

* Boundaries of these constituencies have been adjusted to allow for compliance with the Rules.

† Boundaries of this constituency remain unchanged.

APPENDIX C—CONTINUED

<i>Name of Constituency</i>	<i>No. of Electors</i>
*POINTE-A-PIERRE	22,650
*PORT-OF-SPAIN NORTH/ST. ANN'S WEST	20,334
*PORT-OF-SPAIN SOUTH	20,399
*PRINCES TOWN NORTH	22,561
*PRINCES TOWN SOUTH/TABLELAND	23,689
*SAN FERNANDO EAST	20,451
*SAN FERNANDO WEST	20,357
*SIPARIA	23,842
*ST. ANN'S EAST	23,001
*ST. AUGUSTINE	22,789
*ST. JOSEPH	22,534
*TABAQUITE	23,952
*TOCO/SANGRE GRANDE	23,913
*TUNAPUNA	22,644
TOTAL	870,745

(ii)—NAMES OF CONSTITUENCIES RECOMMENDED FOR TOBAGO AND THE NUMBER OF ELECTORS PROPOSED FOR EACH CONSTITUENCY

Total Electorate	37,863
Average number of electors per constituency	18,932
Maximum and Minimum number of electors respectively, permissible in any one constituency in Tobago in accordance with the provisions of Rule 4 of the Second Schedule to the Constitution.	(Max.) 20,825 (Min.) 17,039

<i>Name of Constituency</i>	<i>No. of Electors</i>
‡TOBAGO EAST	17,836
‡TOBAGO WEST	20,027
TOTAL	37,863

* Boundaries of these constituencies have been adjusted to allow for compliance with the Rules.

‡ Boundaries of these constituencies remain unchanged.

APPENDIX D

BOUNDARIES OF PROPOSED CONSTITUENCIES

ELECTORAL DISTRICT OF ARIMA

Comprising the following Polling Divisions:

1910, 1915, 1920, 1925, 1930, 1935, 1936, 1937, 1946, 1980, 1985, 1995, 2000, 2005, 2010, 2015, 2020, 2025, 2030, 2035, 2040, 2041, 2086, 2090, 2091, 2092, 2093, 2094, 2095, 2096, 2097, 2098.

ELECTORATE—20,773

(In the following boundary descriptions, wherever a boundary line is described as passing along a road, street, avenue, trace or other roadway, the centre line of such road, street, avenue, trace or other roadway is indicated. Wherever ownership of land is indicated by name, it should be interpreted as referring to the current or previous ownership of such land).

NORTH—From the point on the sea coast where an imaginary line drawn northwards from the Las Cuevas Trigonometrical Station meets it proceeding in a generally north-easterly direction along the said sea coast to the point on the north-eastern corner of the Regional Municipality of Tunapuna/Piarco.

EAST —From the last mentioned point proceeding in a generally southerly direction along the eastern boundary of the Regional Municipality of Tunapuna/Piarco as described in the Municipal Corporations (Amendment) Act, 1992 to wit: by a line commencing from the sea at a point north of the north-eastern corner of lands originally granted to Bascillia Coa and running south along the eastern boundary of the said lands and the eastern boundaries of lands originally granted to Luciana Casadillo, Edward John and Bascillia Romero and thence southwards until it reaches the crest of the ridge of hills forming the eastern watershed of the Madamas River; thence along the eastern and southern watershed of the Madamas River to Aripo Trigonometrical Station No. 86; thence along the western watershed of the Caura River to that spur on which Palmar Trigonometrical Station No. 87 is situate and along the above-mentioned spur to the west bank of the Aripo River; thence in a generally southerly direction along the west bank of the Aripo River to the point where it is crossed by the Eastern Main Road.

SOUTH—From the last mentioned point proceeding in a generally westerly direction along the Eastern Main Road to Antigua Road; thence in a generally southerly direction along Antigua Road to the Churchill-Roosevelt Highway; thence in a generally westerly and then south-westerly direction along the Churchill-Roosevelt Highway to a point where it crosses the east bank of the Arima River; thence in a generally north-westerly direction along the east bank of the Arima River to the point where it meets an imaginary line drawn eastwards from the eastern end of Bellamy Street; thence in a generally westerly direction along the said imaginary line to the eastern end of Bellamy Street; thence in a generally westerly direction along Bellamy Street to Tumpuna Road; thence in a generally southerly direction along Tumpuna Road to Henri Street; thence in a generally westerly direction along Henri Street to Jean Street; thence in a generally northerly direction along Jean Street to Jean Street Extension; thence in a generally westerly and then southerly direction along Jean Street Extension to Malabar Branch Road; thence in a generally westerly direction along Malabar Branch Road to Gooding Trace; thence in a generally north-westerly direction along Gooding Trace to its junction with Malabar Road where it abuts the Trinidad and Tobago Government Railway Reserve; thence in a generally westerly direction along the Trinidad and Tobago Government Railway Reserve to its junction with Subero Street at the eastern end of the Priority Bus Route; thence in a generally westerly direction along the Priority Bus Route to the point where it crosses the east bank of the Mausica River.

WEST —From the last mentioned point proceeding in a generally northerly direction along the east bank of the Mausica River to the point where it is crossed by the Eastern Main Road; thence north-eastwards along the Eastern Main Road to and along John Shaw Avenue to Industry Street; thence northwards along Industry Street to Rawle Circular; thence north-eastwards along Rawle Circular to Gordon Street; thence in a generally north-easterly direction along Gordon Street to Mausica Street; thence westwards along Mausica Street to and along Arima Old Road to the point where it crosses the east bank of the Mauxiquita Ravine (western boundary of the Borough of Arima); thence in a generally northerly, westerly and again northerly direction along the east bank of the Mauxiquita Ravine to the point where it crosses the southern boundary of lands now or formerly owned by Werner Bruno Carl Hillebrand referred to in No. 1385, Folio 125 of the Real Property Register Book as the Allelujah Estate comprising (38a. 3r. 1p.); thence eastwards along the southern boundary of the said parcel of land to its south-eastern corner at Calvary Branch Trace formerly known as Marine Branch Trace; thence north-westwards along the said Marine Branch Trace to the crest of a ridge of hills; thence northwards along the said ridge of hills to Mausica Trigonometrical Station No. 172 and continuing along the said ridge of hills to the point where it meets a branch ridge of hills running southwards from the main ridge of the Northern Range; thence northwards along the said branch ridge to the point where Cangrejal Trigonometrical Station No. 8 meets a branch ridge running southwards from the main ridge of hills of the Northern Range; thence northwards along the said ridge passing through Trigonometrical Stations, El Padre, No. 168 and Guacharo No. 170 to the point at the crest of the main ridge of hills on the Northern Range; thence westwards along the said ridge of hills to the point where the ridge passing through Las Cuevas Forest Reserve meets it; thence in a more or less northerly direction along the said ridge to the Las Cuevas Trigonometrical Station and continuing due north along an imaginary line to the sea coast at the point of commencement.

ELECTORAL DISTRICT OF AROUCA/MALONEY

Comprising the following Polling Divisions:

1785, 1786, 1787, 1805, 1807, 1808, 1809, 1811, 1812, 1813, 1815, 1816, 1817, 1818, 1819, 1820, 1821, 1825, 1830.

ELECTORATE—21,408

(In the following boundary descriptions, wherever a boundary line is described as passing along a road, street, avenue, trace or other roadway, the centre line of such road, street, avenue, trace or other roadway is indicated. Wherever ownership of land is indicated by name, it should be interpreted as referring to the current or previous ownership of such land).

NORTH—From the junction of Dinsley Road and the Eastern Main Road proceeding in a generally south-easterly direction along the Eastern Main Road to its intersection with the Priority Bus Route at Second Crossing; thence in a generally south-easterly direction along the Priority Bus Route to the point where it crosses the east bank of the Arouca River; thence in a generally northerly direction along the east bank of the Arouca River to the point where it is crossed by the Eastern Main Road; thence in a generally south-easterly direction along the Eastern Main Road to its junction with Piarco Old Road (Red Hill).

- EAST —From the last mentioned point proceeding in a generally southerly direction along Piarco Old Road to Maloney Road; thence in a generally southerly direction along Maloney Road into and along Maloney Road Extension to the point where it crosses the south bank of a paved concrete drain at the northern boundary of the Maloney Housing Development; thence in a generally easterly direction along the northern boundary of the Maloney Housing Development to its north-eastern corner; thence in a generally southerly direction along the eastern boundary of the Maloney Housing Development to the point on the west bank of a paved concrete drain; thence in a generally southerly direction along the west bank of the paved concrete drain at the eastern boundary of the Maloney Housing Development to the point where it is crossed by the Churchill-Roosevelt Highway.
- SOUTH—From the last mentioned point proceeding in a generally north-westerly direction along the Churchill-Roosevelt Highway to its junction with Beaulieu Avenue.
- WEST —From the last mentioned point proceeding in a generally northerly direction along Beaulieu Avenue to Dinsley Avenue; thence in a generally north-westerly direction along Dinsley Avenue to Dinsley Road; thence in a generally northerly direction along Dinsley Road to its junction with the Eastern Main Road at the point of commencement.

ELECTORAL DISTRICT OF BARATARIA/SAN JUAN

Comprising the following Polling Divisions:

1095, 1100, 1105, 1106, 1110, 1120, 1125, 1130, 1320, 1325, 1330, 1335, 1336, 1340, 1345, 1350, 1355, 1360, 1365, 1370, 1375, 1380, 1385, 1390, 1395, 1400, 1405, 1410, 1415, 1416, 1420, 1425, 1430, 1431, 1435, 1436, 1440, 1445.

ELECTORATE—22,726

(In the following boundary descriptions, wherever a boundary line is described as passing along a road, street, avenue, trace or other roadway, the centre line of such road, street, avenue, trace or other roadway is indicated. Wherever ownership of land is indicated by name, it should be interpreted as referring to the current or previous ownership of such land).

- NORTH—From the point at Morvant Junction where the Churchill-Roosevelt Highway meets the Eastern Main Road proceeding eastwards along the Eastern Main Road to Fourth Avenue; thence northwards along Fourth Avenue to First Street; thence eastwards along First Street to Prizgar Road; thence northwards and eastwards along Prizgar Road to Mission Road; thence northwards along Mission Road to Mission Road Extension; thence westwards along Mission Road Extension to its western end; thence proceeding by an imaginary line due west to the east bank of Nicholasville Ravine at the eastern boundary of lands of Aranguéz Estate; thence in a generally northerly direction along the east bank of the said ravine at the eastern boundary of Aranguéz Estate to the point where it meets the east bank of Shende Street Ravine; thence in a generally north-easterly direction along the east bank of Shende Street Ravine to Shende Street; thence westwards along Shende Street to the point where it meets Bagatelle Extension Trace passing between Lots Nos. 18 and 20, Shende Street; thence in a generally northerly and then north-easterly direction along Bagatelle Extension Trace to Bagatelle Road where Bagatelle Road turns north; thence in a generally north-easterly direction along Bagatelle Road to Saddle Road; thence in a generally southerly direction along Saddle Road to the point at its junction with the Eastern Main Road and El Socorro Road (the Croisee); thence eastwards along the Eastern Main Road to the point where it meets Aranguéz Road.

- EAST** —From the last mentioned point proceeding south-eastwards along Aranguéz Road to Boundary Road; thence southwards along Boundary Road to Boundary Road Extension (north); thence first eastwards and then southwards along Boundary Road Extension (north) across the Churchill-Roosevelt Highway to Boundary Road Extension (south); thence southwards along Boundary Road Extension (south) to the west bank of the Aranguéz Canal; thence in a generally southerly direction along the west bank of the Aranguéz Canal to the point where the Aranguéz Canal empties into the Caroni River.
- SOUTH**—From the last mentioned point proceeding in a westerly direction along the bank of the Caroni River to the point at its confluence with Malick River.
- WEST** —From the last mentioned point proceeding in a generally northerly direction along Malick River to the point where it is crossed by the Churchill-Roosevelt Highway; thence northwards along the Churchill-Roosevelt Highway to the point at its junction with the Eastern Main Road at the Morvant Junction at the point of commencement.

ELECTORAL DISTRICT OF CARONI CENTRAL

Comprising the following Polling Divisions:

2790, 2795, 2796, 2835, 2840, 2841, 2845, 2900, 3001, 3005, 3010, 3015, 3020, 3035, 3040, 3045, 3050, 3060, 3065, 3070, 3081.

ELECTORATE—20,249

(In the following boundary descriptions, wherever a boundary line is described as passing along a road, street, avenue, trace or other roadway, the centre line of such road, street, avenue, trace or other roadway is indicated. Wherever ownership of land is indicated by name, it should be interpreted as referring to the current or previous ownership of such land).

- NORTH**—From the point where the Solomon Hochoy Highway crosses the Southern Main Road at the Chaguanas Flyover proceeding in a generally easterly direction along the Southern Main Road to Caparo Valley-Brasso Road; thence in a generally easterly direction along Caparo Valley-Brasso Road to its junction with Longdenville Local Road.
- EAST** —From the last mentioned point proceeding in a generally south-easterly direction along Caparo Valley-Brasso Road to the Caparo River Road; thence eastwards along Caparo River Road to its junction with the Trinidad Government Railway Reserve formerly known as the Tabaquite Line; thence southwards along the said Railway Reserve to Mamoral Road; thence south-westwards along the said road to the point where it meets Brasso Caparo Station Road.
- SOUTH**—From the last mentioned point proceeding in a generally south-westerly direction along Brasso Caparo Station Road to Couva Road; thence in a westerly direction along Couva Road to Mayo Road; thence in a generally south-westerly direction along Mayo Road to Indian Trail Road; thence in a generally north-westerly direction along Indian Trail Road to Rivulet Road; thence westwards along Rivulet Road to the point where it is crossed by the Solomon Hochoy Highway.
- WEST** —From the last mentioned point proceeding in a generally northerly direction along the Solomon Hochoy Highway to the point where it crosses the Southern Main Road at the Chaguanas Flyover at the point of commencement.

ELECTORAL DISTRICT OF CARONI EAST

Comprising the following Polling Divisions:

1796, 2685, 2690, 2691, 2692, 2693, 2694, 2695, 2700, 2705, 2706, 2710, 2715, 2717, 2780, 2781, 2785, 2786, 2800, 2805, 2810, 2829, 2830.

ELECTORATE—20,973

(In the following boundary descriptions, wherever a boundary line is described as passing along a road, street, avenue, trace or other roadway, the centre line of such road, street, avenue, trace or other roadway is indicated. Wherever ownership of land is indicated by name, it should be interpreted as referring to the current or previous ownership of such land).

NORTH—From the point where Caroni Cemetery Trace meets the south bank of the Caroni River at the north-western corner of the Public Burial Ground (2 acres) proceeding in a generally easterly direction along the south bank of the Caroni River to the point where it is crossed by El Carmen Branch Road.

EAST —From the last mentioned point proceeding in a generally south-westerly direction along El Carmen Branch Road to Caroni Road; thence in a generally southerly direction along Caroni Road to Las Lomas No. 1 Road; thence in a generally southerly direction along Las Lomas No. 1 Road to Chin Chin Road; thence in a generally southerly and then north-westerly direction along Chin Chin Road to the point where it crosses the eastern boundary of lands of Jattan Rampersadsingh; thence in a generally southerly and then westerly direction along the eastern and southern boundaries of the lands of Jattan Rampersadsingh to the point on the north bank of the Cunupia River; thence in a generally south-easterly direction along the north bank of the Cunupia River to the point where it is crossed by Savary Road; thence in a generally westerly direction along Savary Road to David Toby Trace; thence in a generally north-westerly direction along David Toby Trace to Toby Hercules Trace; thence in a generally southerly direction along Toby Hercules Trace to a trace reserve at the northern boundary of lands of Roopnarine Seelal (5a. 1r. 38p.); thence in a generally southerly direction along the said trace reserve to Ravine Sable Road; thence in a generally westerly direction along Ravine Sable Road to Fletchers Trace; thence in a generally southerly direction along Fletchers Trace to Todds Station Road; thence in a generally south-westerly direction along Todds Station Road to its junction with Caparo Valley-Brasso Road.

SOUTH—From the last mentioned point proceeding in a generally north-westerly direction along Caparo Valley-Brasso Road to its junction with Alfred Kowlessar Street.

WEST —From the last mentioned point proceeding in a generally northerly direction along Alfred Kowlessar Street to Amaroosingh Street; thence in a generally westerly direction along Amaroosingh Street to Lamont Street; thence in a generally northerly direction along Lamont Street to Lamont Street Extension also called Stafford Park; thence in a generally north-westerly direction along Lamont Street Extension also called Stafford Park to Enterprise Street; thence in a generally north-westerly direction along Enterprise Street to the Southern Main Road; thence in a generally northerly direction along the Southern Main Road to Caroni South Bank Road; thence eastwards along the Caroni South Bank Road to Caroni Cemetery Trace; thence northwards, eastwards and again northwards along Caroni Cemetery Trace to the point where it meets the south bank of the Caroni River at the north-western boundary of the Public Burial Ground (2 acres) at the point of commencement.

ELECTORAL DISTRICT OF CHAGUANAS EAST

Comprising the following Polling Divisions:

2716, 2720, 2770, 2772, 2815, 2820, 2821, 2822, 2823, 2824, 2825, 2826, 2827, 2828, 2831, 2832, 2850, 2851, 2855.

ELECTORATE—20,193

(In the following boundary descriptions, wherever a boundary line is described as passing along a road, street, avenue, trace or other roadway, the centre line of such road, street, avenue, trace or other roadway is indicated. Wherever ownership of land is indicated by name, it should be interpreted as referring to the current or previous ownership of such land).

NORTH—From the junction of Warren Munroe Trace and the Southern Main Road
AND proceeding in a generally southerly direction along the Southern Main Road to
EAST Enterprise Street; thence in a generally south-easterly direction along Enterprise Street to Lamont Street Extension also called Stafford Park; thence in a generally south-easterly direction along Lamont Street Extension also called Stafford Park to Lamont Street; thence in a generally southerly direction along Lamont Street to Amaroosingh Street; thence in a generally easterly direction along Amaroosingh Street to Alfred Kowlessar Street; thence in a generally southerly direction along Alfred Kowlessar Street to its junction with Caparo Valley-Brasso Road.

SOUTH—From the last mentioned point proceeding in a generally westerly direction along Caparo Valley-Brasso Road to the Southern Main Road; thence in a generally westerly direction along the Southern Main Road to the point where it is crossed by the Uriah Butler Highway at the Chaguanas Flyover.

WEST—From the last mentioned point proceeding in a generally northerly direction along the Uriah Butler Highway to the access road to Endeavour Road; thence in a generally north-easterly direction along the said access road to Endeavour Road; thence in a generally north-easterly direction along Endeavour Road to Rodney Road; thence in a generally north-easterly direction along Rodney Road to Bridle Road; thence in a generally north-easterly direction along Bridle Road to Warren Munroe Road; thence in a generally northerly direction along Warren Munroe Road to Warren Munroe Trace; thence in a generally easterly direction along Warren Munroe Trace to its junction with the Southern Main Road at the point of commencement.

ELECTORAL DISTRICT OF CHAGUANAS WEST

Comprising the following Polling Divisions:

1596, 1791, 2730, 2735, 2740, 2741, 2745, 2750, 2755, 2760, 2765, 2860, 2865, 2870, 2875, 2880, 2885, 2890, 2915, 2920, 2925, 2926, 2930, 2935.

ELECTORATE—22,120

(In the following boundary descriptions, wherever a boundary line is described as passing along a road, street, avenue, trace or other roadway, the centre line of such road, street, avenue, trace or other roadway is indicated. Wherever ownership of land is indicated by name, it should be interpreted as referring to the current or previous ownership of such land).

NORTH—From the point at the mouth of the Caroni River on the sea coast proceeding in a generally easterly direction along the south bank of the Caroni River to the point where it meets Caroni Cemetery Trace at the north-western boundary of the Public Burial Ground (2 acres).

- EAST —From the last mentioned point proceeding first southwards, westwards and again southwards along Caroni Cemetery Trace to Caroni South Bank Road; thence westwards along the Caroni South Bank Road to the Southern Main Road; thence in a generally southerly direction along the Southern Main Road to Warren Munroe Trace; thence westwards along Warren Munroe Trace to Warren Munroe Road; thence in a generally southerly direction along Warren Munroe Road to Bridle Road; thence in a generally south-westerly direction along Bridle Road to Rodney Road; thence in a generally south-westerly direction along Rodney Road to Endeavour Road; thence in a generally south-westerly direction along Endeavour Road to the access road; thence in a generally south-westerly direction along the access road to the Uriah Butler Highway; thence in a generally southerly direction along the Uriah Butler Highway to the point where it overpasses the Chaguanas Main Road at the Chaguanas Flyover.
- SOUTH —From the last mentioned point proceeding in a generally north-westerly direction along the Chaguanas Main Road to the point where it crosses the east bank of the Madame Espagnol River; thence in a generally south-westerly direction along the east bank of the Madame Espagnol River to the point at its mouth on the sea coast.
- WEST —From the last mentioned point proceeding in a generally north-westerly direction along the said sea coast to the point at the mouth of the Caroni River at the point of commencement.

ELECTORAL DISTRICT OF COUVA NORTH

Comprising the following Polling Divisions:

2905, 2906, 2910, 2945, 2950, 2955, 2960, 2975, 2980, 2985, 2990, 2995, 3000, 3002, 3096, 3105, 3110, 3115, 3130, 3135, 3140, 3145, 3150.

ELECTORATE—23,277

(In the following boundary descriptions, wherever a boundary line is described as passing along a road, street, avenue, trace or other roadway, the centre line of such road, street, avenue, trace or other roadway is indicated. Wherever ownership of land is indicated by name, it should be interpreted as referring to the current or previous ownership of such land).

- NORTH —From the point on the sea coast at the mouth of the Madame Espagnol River proceeding in a generally north-easterly direction along the east bank of the said river to the point where it is crossed by the Chaguanas Main Road; thence in a generally south-easterly direction along the Chaguanas Main Road to its junction with the Solomon Hochoy Highway at the Chaguanas Flyover.
- EAST —From the last mentioned point proceeding southwards along the Solomon Hochoy Highway to the point where it crosses Freeport Village Road; thence westwards along Freeport Village Road to Freeport Mission Road; thence north-westwards along Freeport Mission Road to the junction of Waterloo Road and the Southern Main Road; thence south-westwards along the Southern Main Road to its junction with Calcutta Road No. 1 and an unnamed Estate Trace; thence westwards along the said unnamed Estate Trace to the point where it crosses the Trinidad Government Railway Reserve formerly known as the San Fernando Line; thence southwards along the said Railway Reserve to an unnamed Estate Trace commonly called Exchange Estate Road south of Exchange Estate Railway Line; thence eastwards along the said unnamed Estate Trace commonly called Exchange Estate Road south of Exchange Estate Railway Line to the Southern Main Road; thence southwards along the Southern Main Road to the point at its junction with Couva Road.

- SOUTH—From the last mentioned point proceeding westwards and then southwards along the Southern Main Road to the north bank of the Couva River; thence in a generally westerly direction along the north bank of the Couva River to the point at its mouth on the sea coast.
- WEST —From the last mentioned point proceeding in a generally northerly direction along the said sea coast to the mouth of the Madame Espagnol River at the point of commencement.

ELECTORAL DISTRICT OF COUVA SOUTH

Comprising the following Polling Divisions:

3056, 3061, 3066, 3085, 3090, 3091, 3092, 3094, 3095, 3097, 3098, 3100, 3120, 3125, 3126, 3155, 3160, 3165, 3170, 3175, 3180, 3185, 3190, 3195, 3200, 3205.

ELECTORATE—23,303

(In the following boundary descriptions, wherever a boundary line is described as passing along a road, street, avenue, trace or other roadway, the centre line of such road, street, avenue, trace or other roadway is indicated. Wherever ownership of land is indicated by name, it should be interpreted as referring to the current or previous ownership of such land).

- NORTH—From the point on the sea coast at the mouth of the Couva River proceeding in a generally easterly direction along the south bank of the Couva River to the point where it is crossed by the Southern Main Road; thence first northwards, eastwards and again northwards along the Southern Main Road to an unnamed Estate Trace commonly called Exchange Estate Road south of Exchange Estate Railway Line; thence westwards along the said unnamed Estate Trace commonly called Exchange Estate Road south of Exchange Estate Railway Line to the Trinidad Government Railway Reserve formerly known as the San Fernando Line; thence northwards along the said Railway Reserve to an unnamed Estate Trace which runs westwards from the junction of Calcutta Settlement Road No. 1 and the Southern Main Road; thence eastwards along the said unnamed trace to the junction of the Southern Main Road and Calcutta Road No. 1; thence north-eastwards along the Southern Main Road to its junction with Waterloo Road and Freeport Mission Road; thence south-eastwards along Freeport Mission Road to Freeport Village Road; thence eastwards along Freeport Village Road to the point where it is crossed by the Solomon Hochoy Highway.
- EAST —From the last mentioned point proceeding southwards along the Solomon Hochoy Highway to the point where it crosses Rivulet Road; thence in a generally south-easterly direction along Rivulet Road to Indian Trail Road; thence in a generally south-easterly direction along Indian Trail Road to Kanga Settlement Road; thence in a generally south-westerly direction along Kanga Settlement Road to its junction with Tambou Trace.
- SOUTH —From the last mentioned point proceeding in a generally westerly direction along Tambou Trace to its western end; thence in a generally westerly direction along an imaginary line across the Solomon Hochoy Highway to the eastern end of Tambou Trace; thence in a generally westerly direction along Tambou Trace to and along the northern boundary of the Mount Pleasant Estate to its north-western corner where it abuts the eastern boundary of the Windsor Park Estate; thence in a generally southerly and then westerly direction along the eastern and southern boundaries of the Windsor Park Estate to the point where Windsor

Park Extension crosses the southern boundary of the said Estate; thence in a generally northerly direction along Windsor Park Road Extension to the point where it crosses the eastern boundary of Windsor Park Estate; thence in a generally westerly and then northerly direction along the eastern boundary of Windsor Park Estate to Phoenix Park Road; thence in a generally westerly direction along Phoenix Park Road to the Trinidad and Tobago Government Railway Reserve formerly known as the San Fernando Line; thence in a generally south-westerly direction along the said Railway Reserve to the Southern Main Road; thence in a generally north-westerly direction along the Southern Main Road to its junction with a private road for Bulk Sugar loading; thence in a generally south-westerly direction along the said private road for Bulk Sugar loading to the point on the sea coast at Point Lisas.

WEST —From the last mentioned point proceeding in a generally north-westerly direction along the said sea coast to the point at the mouth of the Couva River at the point of commencement.

ELECTORAL DISTRICT OF CUMUTO/MANZANILLA

Comprising the following Polling Divisions:

2190, 2195, 2200, 2201, 2255, 2260, 2265, 2270, 2275, 2280, 2285, 2290, 2295, 2300, 2305, 2310, 2315, 2320, 2325, 2330, 2335, 2340, 2345, 2350, 2360, 2365, 2370, 2375, 2380, 2385, 2390, 2395, 2400, 2405, 2410, 2625, 2630.

ELECTORATE—22,771

(In the following boundary descriptions, wherever a boundary line is described as passing along a road, street, avenue, trace or other roadway, the centre line of such road, street, avenue, trace or other roadway is indicated. Wherever ownership of land is indicated by name, it should be interpreted as referring to the current or previous ownership of such land).

NORTH —From the point where Cumuto Road crosses the south bank of the Aripo River proceeding southwards along the Cumuto Road to the point where it crosses the Trinidad and Tobago Government Railway Reserve; thence eastwards along the said Railway Reserve to the western end of Guaico Trace; thence eastwards along Guaico Trace to its junction with the Eastern Main Road; thence proceeding in a generally south-easterly direction along the Eastern Main Road to the point where it crosses the north bank of the Cunapo River; thence in a generally north-easterly direction along the north bank of the Cunapo River to its confluence with the Oropouche River; thence in a generally north-easterly direction along the north bank of the Oropouche River to its mouth on the sea coast.

EAST —From the last mentioned point proceeding in a generally southerly direction along the said sea coast to the south-eastern corner of what was formerly the Ward of Turure.

SOUTH —From the last mentioned point proceeding in a generally westerly direction along the southern boundary of what was formerly the Ward of Turure to the point where the north bank of the Nariva River crosses the eastern boundary of the lands of Bartoodas (7a. Or. 5p.); thence in a generally northerly and then westerly direction along the north bank of the Nariva River to the point where it is crossed by Cunapo Southern Road; thence in a generally south-westerly

direction along Cunapo Southern Road to the point where it crosses the north bank of the Charuma River; thence in a generally north-westerly direction along the north bank of the Charuma River to the point where it crosses the eastern boundary of the Extension of Central Range Reserve; thence in a generally westerly direction along the northern boundary of the Extension of Central Range Reserve to the western boundary of an undemarcated Forest Reserve.

WEST —From the last mentioned point proceeding in a generally northerly direction along the western boundary of the said undemarcated Forest Reserve to the Guaico-Tamana Road; thence in a generally easterly and then northerly direction along the Guaico-Tamana Road to the point where it crosses the northern boundary of Central Range Reserve; thence in a generally westerly direction along the northern boundary of Central Range Reserve to the point where it is crossed by the Cumuto Road; thence in a generally northerly direction along Cumuto Road to Tamana Road; thence eastwards along Tamana Road to Crespo Road; thence north-eastwards along Crespo Road to the point where it crosses the western boundary of the Regional Municipality Electoral Area of Sangre Grande; thence northwards, westwards and again northwards along the western boundary of the Regional Municipality Electoral Area of Sangre Grande to the point where it is crossed by the east bank of the Cumuto River; thence north-westwards along the east bank of the Cumuto River to its confluence with the Caroni and Aripo Rivers; thence in a generally north-easterly direction along the south bank of the Aripo River to the point where it is crossed by Cumuto Road at the point of commencement.

ELECTORAL DISTRICT OF D'ABADIE/O'MEARA

Comprising the following Polling Divisions:

1806, 1950, 1955, 1960, 1961, 1965, 1966, 1967, 1968, 1969, 1970, 1971, 1972, 1975, 1976, 1978, 1979, 1981, 2045, 2050.

ELECTORATE—20,946

(In the following boundary descriptions, wherever a boundary line is described as passing along a road, street, avenue, trace or other roadway, the centre line of such road, street, avenue, trace or other roadway is indicated. Wherever ownership of land is indicated by name, it should be interpreted as referring to the current or previous ownership of such land).

NORTH —From the junction of Piarco Old Road and the Eastern Main Road proceeding in a generally north-easterly direction along the Eastern Main Road to the point where it crosses the west bank of the Mausica River; thence in a generally south-easterly direction along the west bank of the Mausica River to the point where it is crossed by the Priority Bus Route; thence in a generally easterly direction along the Priority Bus Route to its junction with Subero Street where it abuts the western end of the Trinidad and Tobago Government Railway Reserve; thence in a generally easterly direction along the said Railway Reserve to Gooding Trace; thence in a generally south-easterly direction along Gooding Trace to Malabar Branch Trace; thence in a generally easterly direction along Malabar Branch Trace to Jean Street Extension; thence northwards and eastwards along Jean Street Extension to Jean Street; thence in a generally southerly direction along Jean Street to Henri Street; thence in a generally easterly direction along Henri Street to Tumpuna Road; thence in a generally northerly direction along Tumpuna Road to Bellamy Street; thence in a generally easterly direction along Bellamy Street to its eastern end; thence in an easterly direction along an imaginary line to the west bank of the Arima River.

EAST —From the last mentioned point proceeding in a generally south-easterly direction along the west bank of the Arima River to the point where it is crossed by the Churchill-Roosevelt Highway; thence in a generally westerly direction along the Churchill-Roosevelt Highway to its junction with Haddaway Boulevard; thence in a generally southerly direction along Haddaway Boulevard to an unnamed farm road; thence in a generally westerly direction along the said farm road to the point where it crosses the west bank of a paved concrete drain at the western boundary of the La Horquetta Housing Development; thence in a generally southerly direction along the west bank of the said paved concrete drain to its confluence with another paved concrete drain at the southern boundary of the La Horquetta Housing Development; thence in a generally southerly direction along an imaginary line to the point on the north bank of the Caroni River.

SOUTH —From the last mentioned point proceeding in a generally westerly direction along the north bank of the Caroni River to the point where an imaginary line drawn southwards from the junction of Caroni North Bank Road and Mausica Road meets it.

WEST —From the last mentioned point proceeding in a generally northerly direction along the said imaginary line to the junction of Caroni North Bank Road and Mausica Road; thence in a generally northerly direction along Mausica Road to its junction with the Churchill-Roosevelt Highway; thence in a generally westerly direction along the Churchill-Roosevelt Highway to the point where it crosses the east bank of a paved concrete drain at the eastern boundary of the Maloney Housing Development; thence in a generally northerly direction along the eastern boundary of the Maloney Housing Development to its north-eastern corner; thence in a generally westerly direction along the northern boundary of the said Housing Development to the point where it is crossed by Maloney Road Extension; thence in a generally northerly direction along Maloney Road Extension into and along Maloney Road to Piarco Old Road; thence in a generally northerly direction along Piarco Old Road to its junction with the Eastern Main Road (Red Hill) at the point of commencement.

ELECTORAL DISTRICT OF DIEGO MARTIN CENTRAL

Comprising the following Polling Divisions:

0051, 0055, 0060, 0065, 0085, 0086, 0095, 0100, 0102, 0103, 0104, 0110, 0111, 0112, 0113, 0114, 0130, 0160, 0230, 0235, 0240.

ELECTORATE—23,800

(In the following boundary descriptions, wherever a boundary line is described as passing along a road, street, avenue, trace or other roadway, the centre line of such road, street, avenue, trace or other roadway is indicated. Wherever ownership of land is indicated by name, it should be interpreted as referring to the current or previous ownership of such land).

NORTH—From the junction of Bagatelle Road and Diego Martin Main Road proceeding in a generally north-easterly direction along Diego Martin Main Road to Cadet Hill Road, thence in a generally easterly direction along Cadet Hill Road to its junction with Cameron Mountain Road.

EAST —From the last mentioned point proceeding in a generally south-westerly direction along an imaginary line from the junction of Cadet Hill Road and Cameron Mountain Road to the northern end of Superville Quarry Road; thence in a generally south-westerly direction along Superville Quarry Road to St. Lucien Road; thence in a generally southerly direction along St. Lucien Road to Sierra Leone Road; thence eastwards along Sierra Leone Road to Morne Coco Road; thence in a generally north-easterly direction along Morne Coco Road; to Mazellie Road at the north-western corner of lands of Widow Max St. Clair; thence southwards along the western boundary of the last named parcel of land to its south-western corner; thence proceeding by an imaginary line drawn southwards to the north-western corner of lands of the heirs of Albert Eligon (16 acres) at a ridge of hills; thence in a southerly direction along the said ridge of hills passing along the western boundary of the Rifle Range to and along the western boundary of the Champs Elysees Estate to the south-eastern corner of lands of Romain Gregoire (15a. 3r. 18p.); thence north-westwards and southwards along the eastern, northern and western boundaries of the said lands to the north-eastern boundary of lands of Eugene Dublano (6a. 2r. 19p.); thence in a generally south-westerly direction along the northern boundary of the said lands to the north-western boundary of lands of Alexis Bernard; thence southwards along the western boundary of the said lands to the northern boundary of lands of Williams; thence westwards along the northern boundary of lands of Williams to the north-western corner of the said lands at the eastern boundary of lands of St. H. Titus (4a. 3r. 38p.); thence westwards and then southwards along the northern and western boundaries of the said lands to the northern boundary of lands of the Earl of Dundonald (6 acres) to its north-western corner at the eastern boundary of lands of P. Carmody; thence northwards, westwards and southwards along the eastern, northern and western boundaries of lands of P. Carmody to its south-western corner at Fort George Road; thence in a generally easterly and then south-westerly direction along Fort George Road to the point where it crosses the west bank of the Murray Ravine also known as Bournes Road Ravine; thence in a generally south-easterly direction along the west bank of the said ravine to the point where it crosses the boundary line passing between lands now or formerly of Charles Ross, and the Public Burial Ground (18a. 0r. 38p.); thence south-westwards along the said boundary line passing between lands now or formerly of Charles Ross and the Public Burial Ground (18a. 0r. 38p.) to the point at the north-western boundary of the Public Burial Ground (18a. 0r. 38p.) on Fort George Road; thence in a generally south-westerly and then southerly direction along Fort George Road to its junction with the Western Main Road; thence proceeding southwards along an imaginary line across the open space to and along the western boundary of Lot No. 95, Mucurapo Road to the point at its south-western boundary on the sea coast.

SOUTH—From the last mentioned point proceeding in a generally westerly direction along the said sea coast to the point at the mouth of a paved concrete drain.

WEST —From the last mentioned point proceeding northwards along the east bank of the said paved concrete drain east of Light Pole No. S 112 to the point where it is crossed by the Western Main Road; thence westwards along the Western Main Road to the south-bound carriageway of the Diego Martin Highway; thence in a generally northerly direction along the south-bound carriageway of the said Diego Martin Highway to its junction with Crystal Stream; thence in a generally westerly direction along Crystal Stream to the Diego Martin Main Road; thence in a generally northerly direction along the Diego Martin Main Road to its junction with Bagatelle Road at the point of commencement.

ELECTORAL DISTRICT OF DIEGO MARTIN NORTH/EAST

Comprising the following Polling Divisions:

0090, 0125, 0131, 0140, 0145, 0150, 0155, 0165, 0170, 0175, 0180, 0185, 0190,
0195, 0205, 0207, 0210, 0215, 0219, 0220, 0225.

ELECTORATE—24,314

(In the following boundary descriptions, wherever a boundary line is described as passing along a road, street, avenue, trace or other roadway, the centre line of such road, street, avenue, trace or other roadway is indicated. Wherever ownership of land is indicated by name, it should be interpreted as referring to the current or previous ownership of such land).

NORTH—From the point on the sea coast at the eastern boundary of the area formerly leased to the United States Government proceeding in a generally north-easterly direction along the said sea coast to the point where it meets the eastern boundary of the Regional Municipality of Diego Martin.

EAST —From the last mentioned point proceeding first in a generally southerly and then south-westerly direction along the eastern boundary of the Regional Municipality of Diego Martin at a ridge of hills; thence southwards along the eastern boundary of the Regional Municipality of Diego Martin to the northern boundary of the City of Port-of-Spain at the junction of Saddle Road and Circular Road.

SOUTH—From the last mentioned point proceeding in a generally north-westerly direction along Saddle Road to Long Circular Road; thence north-westwards along Long Circular Road to Belle Vue Road; thence north-westwards along Belle Vue Road to the west bank of the Belle Vue Ravine; thence in a generally southerly direction along the west bank of the said ravine to the point where it crosses the southern boundary of the Regional Municipality of Diego Martin; thence westwards along the southern boundary of the Regional Municipality of Diego Martin to the point where it is crossed by the east bank of the Murray Ravine also known as Bournes Road Ravine.

WEST —From the last mentioned point proceeding in a generally north-westerly direction along the east bank of the Murray Ravine also known as the Bournes Road Ravine to the point where it meets Fort George Road; thence in a generally north-easterly and then westerly direction along Fort George Road to the south-western boundary of lands of P. Carmody; thence in a northerly, easterly and then southerly direction along the western, northern and eastern boundaries of the said lands to the north-western corner of lands of the Earl of Dundonald; thence eastwards along the northern boundary of the said lands to the south-western boundary of lands of St. H. Titus; thence northwards and eastwards along the western and northern boundaries of the said lands to the north-western corner of lands of Williams; thence eastwards along the northern boundary of the said lands to the south-western corner of lands of Alexis Bernard; thence northwards along the western boundary of the said lands to the north-western boundary of lands of Eugene Dublano; thence in a generally north-easterly direction along the northern boundary of the said lands to the western boundary of lands of Romain Gregoire; thence northwards, eastwards and then southwards along the western, northern and eastern boundaries of the said lands to its south-eastern corner at a ridge of hills passing along the western boundary of the Champs Elysees Estate; thence northwards along the said ridge of hills passing along the western boundary of the Champs Elysees Estate to and along the western boundary of the Rifle Range and continuing in a northerly direction along the western boundary of lands of the heirs of Eligon to its north-western boundary at a ridge of hills; thence proceeding northwards along an imaginary line to the south-western corner of lands of the Widow Max St. Clair; thence northwards along the western boundary of the last named lands to the point at its north-western corner at the junction of Mazellie Road and Morne Coco Road; thence in a generally south-westerly and then southerly direction along Morne

Coco Road to Sierra Leone Road; thence westwards along Sierra Leone Road to St. Lucien Road; thence in a generally northerly direction along St. Lucien Road to Superville Quarry Road; thence in a generally north-easterly direction along Superville Quarry Road to its northern end; thence in a generally north-easterly direction along an imaginary line to the junction of Cameron Mountain Road and Cadet Hill Road; thence in a generally westerly direction along Cadet Hill Road to Diego Martin Main Road; thence in a generally westerly direction along Diego Martin Main Road to Bagatelle Road; thence in a generally north-westerly direction along Bagatelle Road to the point where it crosses the branch ridge of hills of the Northern Range; thence south-westwards along the said ridge of hills to the point where it crosses the eastern boundary of the area formerly leased to the United States Government; thence in a generally north-westerly direction along the eastern boundary of the area formerly leased to the United States Government to the point on the sea coast at the point of commencement.

ELECTORAL DISTRICT OF DIEGO MARTIN WEST

Comprising the following Polling Divisions:

0005, 0010, 0015, 0020, 0025, 0030, 0035, 0040, 0041, 0045, 0050, 0066, 0070, 0071, 0075, 0076, 0080, 0105, 0115, 0120.

ELECTORATE—23,719

(In the following boundary descriptions, wherever a boundary line is described as passing along a road, street, avenue, trace or other roadway, the centre line of such road, street, avenue, trace or other roadway is indicated. Wherever ownership of land is indicated by name, it should be interpreted as referring to the current or previous ownership of such land).

NORTH—From Point Rouge on the sea coast proceeding in a generally north-easterly direction along the said sea coast to the point on the eastern boundary of the area formerly leased to the United States Government.

EAST —From the last mentioned point proceeding in a generally south-easterly direction along the eastern boundary of the area formerly leased to the United States Government to the point where it crosses the branch ridge of hills of the Northern Range; thence north-eastwards along the said branch ridge of hills of the Northern Range to the point where it is crossed by Bagatelle Road; thence in a generally south-easterly direction along Bagatelle Road to the Diego Martin Main Road; thence in a generally southerly direction along the Diego Martin Main Road to Crystal Stream; thence in a generally easterly direction along Crystal Stream to a point where it crosses the west bank of the Diego Martin River; thence in a generally southerly direction along the west bank of the Diego Martin River to the point where it abuts the north-bound carriageway of the Diego Martin Highway; thence in a generally southerly direction along the north-bound carriageway of the Diego Martin Highway to its junction with the Western Main Road; thence in a generally easterly direction along the Western Main Road to the point where it crosses the west bank of a paved concrete drain east of Light Pole No. S112; thence in a generally southerly direction along the west bank of the said paved concrete drain to the point at its mouth on the sea coast.

SOUTH—From the last mentioned point proceeding first in a generally westerly and then
AND northerly direction along the said sea coast to Point Rouge at the point of
WEST commencement.

This Electoral District includes the islands of Chacachacare, Huevos, Monos, Gaspar Grande, Gasparillo, Carrera, Cronstadt, the five islands and all other small islands as lie in close proximity to the said electoral district.

ELECTORAL DISTRICT OF FYZABAD

Comprising the following Polling Divisions:

4200, 4375, 4380, 4385, 4386, 4390, 4395, 4400, 4405, 4410, 4415, 4420, 4425, 4430, 4435, 4440, 4445, 4446, 4450, 4475, 4480, 4485, 4490, 4495, 4500, 4505, 4510, 4515, 4520, 4525.

ELECTORATE—23,305

(In the following boundary descriptions, wherever a boundary line is described as passing along a road, street, avenue, trace or other roadway, the centre line of such road, street, avenue, trace or other roadway is indicated. Wherever ownership of land is indicated by name, it should be interpreted as referring to the current or previous ownership of such land).

NORTH—From the point on the sea coast at the mouth of the Silver Stream River proceeding in a generally north-easterly direction along the said sea coast to the mouth of the Godineau River.

EAST —From the last mentioned point proceeding in a generally south-easterly direction along the west bank of the Godineau River to the St. Louis Ravine; thence in a generally southerly direction along the west bank of the St. Louis Ravine to the Cunapo Channel; thence in a generally south-westerly direction along the west bank of the Cunapo Channel to the point where it is crossed by Ramroopsingh Trace; thence in a generally southerly direction along Ramroopsingh Trace to San Francique Road; thence in a generally south-easterly direction along San Francique Road to its junction with a road reserve opposite Doorbassa Trace and Tennants Channel; thence in a generally south-westerly direction along the said road reserve to the northern boundary of lands of James Hamilton Jackson; thence in a generally south-easterly and then south-westerly direction along the northern and eastern boundaries of lands of James Hamilton Jackson to its south-eastern corner, thence in a generally south-westerly direction along an imaginary line passing through the lands of Santa Cecelia Limited and Robert Johnstone to the point on the northern boundary of lands of George F. Huggins; thence in a generally south-easterly and then south-westerly direction along the northern and eastern boundaries of lands of George F. Huggins to its south-eastern corner where it abuts the northern boundary of lands of Sookdeah; thence in a generally north-westerly, south-westerly and then south-easterly direction along the northern, western and southern boundaries of the lands of Sookdeah to the north-western corner of lands of Sahadeah; thence in a generally south-westerly direction along the western boundaries of lands of Sahadeah, Ougayrah Mowlah and Louis Samuel to the south-western corner of the last named lands; thence in a generally south-westerly direction along an imaginary line to the north-eastern corner of lands of T. S. Wanguermert; thence in a generally north-westerly direction along the northern boundary of lands of T. S. Wanguermert to the point where it is crossed by Murray Trace Extension; thence in a generally southerly direction along Murray Trace Extension into and along Murray Trace to Gambal Street; thence in a generally south-easterly direction along Gambal Street to Grell Street; thence in a generally southerly direction along Grell Street to its junction with the San Fernando-Siparia-Erin Road.

SOUTH—From the last mentioned point proceeding in a generally south-westerly direction along the San Fernando-Siparia-Erin Road to La Pastora Street; thence in a generally southerly direction along La Pastora Street to Quinam Road; thence in a generally southerly direction along Quinam Road across the Railway Reserve to an unnamed trace at the south-eastern corner of lands of Mary Antoine; thence in a generally westerly direction along the said trace into and along the southern boundaries of lands of Mary Antoine and lands of Peeloo to the eastern boundary of lands of Austin Bertete; thence southwards, westwards and

northwards along the eastern, southern and western boundaries of lands of Austin Bertete to the point on the north bank of a ravine passing through a Water Reserve; thence in a generally north-westerly direction along the north bank of the said ravine to the point where it is crossed by the San Fernando-Siparia-Erin Road; thence in a generally south-westerly direction along the San Fernando-Siparia-Erin Road to the point where it crosses the southern boundary of what was formerly the Ward of Siparia at the northern boundary of the Erin Reserve; thence in a generally north-westerly direction along the southern boundary of what was formerly the Ward of Siparia to the point at its south-western corner.

WEST —From the last mentioned point proceeding in a generally northerly direction along the western boundary of what was formerly the Ward of Siparia to the point where it is crossed by Gheerahoo Trace; thence in a generally north-easterly direction along Gheerahoo Trace to a point where it crosses the east bank of the Silver Stream River; thence in a generally northerly direction along the east bank of the Silver Stream River to the point at its mouth on the sea coast at the point of commencement.

ELECTORAL DISTRICT OF LA BREA

Comprising the following Polling Divisions:

4471, 4530, 4535, 4540, 4541, 4550, 4555, 4560, 4565, 4570, 4575, 4580, 4595, 4600, 4605, 4610, 4615, 4620, 4625, 4630, 4631, 4632, 4635, 4640, 4645, 4650, 4655, 4660, 4665, 4670, 4675, 4676, 4677, 4680, 4685, 4690.

ELECTORATE—21,683

(In the following boundary descriptions, wherever a boundary line is described as passing along a road, street, avenue, trace or other roadway, the centre line of such road, street, avenue, trace or other roadway is indicated. Wherever ownership of land is indicated by name, it should be interpreted as referring to the current or previous ownership of such land).

NORTH—From the point on the sea coast at the north-western corner of Perseverance Estate (939a. 1r. 13p.) proceeding first north-eastwards and then eastwards along the said sea coast to the point at the mouth of the Silver Stream River at its west bank.

EAST —From the last mentioned point proceeding in a generally southerly direction along the west bank of the Silver Stream River to the point where it is crossed by Gheerahoo Trace; thence south-westwards along the said trace to the western boundary of what was formerly the Ward of Siparia; thence southwards along the western boundary to the northern boundary of what was formerly the Ward of Erin; thence in a generally south-easterly direction along the northern boundary of what was formerly the Ward of Erin to the point where it is crossed by the San Fernando-Siparia-Erin Road; thence in a generally north-easterly direction along the San Fernando-Siparia-Erin Road to Quarry Road; thence in an generally southerly direction along Quarry Road to the point where it crosses the eastern boundary of what was formerly the Ward of Erin; thence in a generally south-easterly direction along the eastern boundary of what was formerly the Ward of Erin to the point where it is crossed by Penal-Quinam Road; thence in a generally southerly direction along Penal-Quinam Road to the point on the sea coast.

SOUTH—From the last mentioned point proceeding in a generally westerly direction along the said sea coast to the point where it meets Erin Road.

WEST —From the last mentioned point proceeding in a generally north-easterly direction along Erin Road to the San Fernando-Siparia-Erin Road; thence in a generally north-easterly direction along the San Fernando-Siparia-Erin Road to Carapal Road; thence in a generally northerly direction along Carapal Road to the point where it abuts the north-western corner of lands of Isabella Gervias; thence in a generally easterly direction along the northern boundary of lands of Isabella Gervias to its north-eastern corner where it abuts the western boundary of lands of Axide Gervias; thence in a generally northerly direction along the western boundary of lands of Axide Gervias to its north-western corner; thence proceeding northwards along an imaginary line passing through the Erin Forest Reserve (5,237a. 0r. 24p.) northern boundary of what was formerly the Ward of Erin to the point at the southern boundary of Cap-de-Ville Forest Reserve (5,206a. 3r. 38p.) northern boundary of what was formerly the Ward of Erin; thence in a generally westerly direction along the southern boundary of the Cap-de-Ville Forest Reserve (5,206a. 3r. 38p.) northern boundary of what was formerly the Ward of Erin to the point where the south-eastern boundary of lands of Elvina Joseph (5a. 3r. 39p.) abuts Patrick Crown Trace; thence proceeding north-eastwards by an imaginary line passing through the Cap-de-Ville Forest Reserve (5,206a. 3r. 38p.) to the Southern Main Road at the 57¹/₄ mile post; thence north-eastwards along the Southern Main Road to the point where it crosses the western boundary of lands of Perseverance Estate; thence in a generally north-westerly direction along the western boundary of Perseverance Estate to its north-western corner on the sea coast at the point of commencement.

ELECTORAL DISTRICT OF LA HORQUETTA/TALPARO

Comprising the following Polling Divisions:

2051, 2052, 2053,2054, 2055, 2056, 2057, 2058, 2059, 2060, 2061, 2062, 2063, 2064, 2065, 2066, 2070, 2075, 2080, 2085, 2660, 2665, 2670, 2671, 2675, 2680.

ELECTORATE—20,396

(In the following boundary descriptions, wherever a boundary line is described as passing along a road, street, avenue, trace or other roadway, the centre line of such road, street, avenue, trace or other roadway is indicated. Wherever ownership of land is indicated by name, it should be interpreted as referring to the current or previous ownership of such land).

NORTH—From the point where El Carmen Branch Road crosses the south bank of the Caroni River proceeding in a generally easterly direction along the south bank of the Caroni River to the point where it abuts the south-western corner of lands of the La Horquetta Housing Development; thence in a generally northerly direction along the western boundary of the lands of the La Horquetta Housing Development to its north-western corner; thence in a generally north-easterly direction along the northern boundary of the lands of the La Horquetta Housing Development to the western boundary of lands of the Water and Sewerage Authority (W.A.S.A.); thence northwards and eastwards along the western and northern boundaries of lands of the Water and Sewerage Authority (W.A.S.A.) to its north-eastern corner where it abuts De Freitas Boulevard; thence in a generally northerly direction along De Freitas Boulevard to the Churchill-Roosevelt Highway; thence in a generally north-easterly direction along the Churchill-Roosevelt Highway to Antigua Road; thence in a generally northerly direction along Antigua Road to the Eastern Main Road; thence in a generally north-easterly direction along the Eastern Main Road to the point where it crosses the west bank of the Aripo River.

- EAST** —From the last mentioned point proceeding in a generally southerly and then south-westerly direction along the west bank of the Aripo River to the point at its confluence with the Caroni and Cumuto Rivers at the north-eastern corner of the Regional Municipality of Couva/Tabaquite/Talparo; thence in a generally south-easterly direction along the west bank of the Cumuto River to the eastern boundary of the Regional Municipality of Couva/Tabaquite/Talparo and continuing in a generally southerly direction along the said eastern boundary to the northern boundary of the Tumpuna Forest Reserve; thence eastwards and southwards along the northern and eastern boundaries of the Tumpuna Forest Reserve to Crespo Road; thence south-westwards along Crespo Road to Tamana Road; thence westwards along Tamana Road to Cumuto Road; thence in a generally southerly direction along Cumuto Road to the point where it crosses the northern boundary of the Central Range Reserve.
- SOUTH**—From the last mentioned point proceeding in a generally westerly direction along the northern boundary of the Central Range Reserve to the point where Mamoral Road crosses it; thence south-westwards and then westwards along Mamoral Road to Caparo River Road; thence westwards along Caparo River Road to the point where it meets Caparo Valley-Brasso Road.
- WEST** —From the last mentioned point proceeding in a generally north-westerly direction along Caparo Valley-Brasso Road to Todds Station Road; thence in a generally easterly direction along Todds Station Road to Fletchers Trace; thence in a generally north-easterly and then north-westerly direction along Fletchers Trace to Ravine Sable Road; thence in a generally easterly direction along Ravine Sable Road to a trace reserve; thence in a generally northerly direction along the said trace reserve to Toby Hercules Trace; thence in a generally northerly direction along Toby Hercules Trace to Savary Road; thence in a generally south-easterly direction along Savary Road to the point where it crosses the east bank of the Cunupia River; thence in a generally north-westerly direction along the east bank of the Cunupia River to the point where it crosses the southern boundary of lands of Jattan Rampersadsingh; thence eastwards and northwards along the southern and eastern boundaries of the lands of Jattan Rampersadsingh to its north-eastern corner where it abuts Chin Chin Road; thence in a generally south-easterly and then northerly direction along Chin Chin Road to Las Lomas No. 1 Road; thence in a generally northerly direction along Las Lomas No. 1 Road to Caroni Road; thence in a generally northerly direction along Caroni Road to El Carmen Branch Road; thence in a generally north-easterly direction along El Carmen Branch Road to the point where it crosses the south bank of the Caroni River at the point of commencement.

ELECTORAL DISTRICT OF LAVENTILLE EAST/MORVANT

Comprising the following Polling Divisions:

0955, 0995, 1000, 1005, 1135, 1145, 1150, 1155, 1160, 1165, 1170, 1171, 1175, 1180, 1185, 1190, 1195, 1196, 1210, 1294, 1310, 1315

ELECTORATE—24,099

(In the following boundary descriptions, wherever a boundary line is described as passing along a road, street, avenue, trace or other roadway, the centre line of such road, street, avenue, trace or other roadway is indicated. Wherever ownership of land is indicated by name, it should be interpreted as referring to the current or previous ownership of such land).

- NORTH**—From the junction of Marie Road and the Lady Young Road proceeding in a generally northerly direction along Marie Road to the eastern boundary of State Lands; thence northwards along the eastern boundary of the said State Lands to the south-eastern corner of lands of Widow Jos. Valentine at the Belmont ridge of hills; thence in a generally north-easterly direction along the said ridge of hills

passing along the eastern boundary of lands of Widow Jos. Valentine to its north-eastern corner at Mon Repos Road; thence north-eastwards, south-eastwards and then south-westwards along Mon Repos Road to the point where an imaginary line drawn due west from the north-western corner of the Grand Bras Estate meets it; thence proceeding eastwards along the said imaginary line to the north-western corner of the Grand Bras Estate; thence southwards along the western boundary of the said estate to and along the western boundary of lands of Francis George to its south-western corner at the crest of the main ridge of hills; thence south-eastwards along the southern boundary of lands of Francis George to and along the crest of the main ridge of hills to the north-western corner of lands of Lucette Baptiste at Hyde Private Trace; thence southwards along Hyde Private Trace to its junction with Bagatelle Road.

EAST —From the last mentioned point proceeding south-westwards along Bagatelle Road to Bagatelle Extension Trace and continuing in a south-westerly and then in a generally southerly direction along Bagatelle Extension Trace passing between Lots Nos. 18 and 20 Shende Street to its junction with Shende Street; thence eastwards along Shende Street to the west bank of the Shende Street Ravine; thence south-westwards along the west bank of the said ravine to the west bank of Nicholasville Ravine at the eastern boundary of lands of Aranguez Estate; thence in a generally southerly direction along the west bank of Nicholasville Ravine passing along the eastern boundary of lands of the Aranguez Estate to the point where an imaginary line drawn due west from the western end of Mission Road Extension meets it; thence proceeding eastwards along the said imaginary line to the western end of Mission Road Extension into and along Mission Road Extension to Mission Road; thence southwards along Mission Road to Prizgar Road; thence westwards and southwards along Prizgar Road to First Street; thence westwards along First Street to Fourth Avenue; thence southwards along Fourth Avenue to the Eastern Main Road; thence westwards along the Eastern Main Road to the Churchill-Roosevelt Highway at Morvant Junction; thence southwards along the Churchill-Roosevelt Highway to the point where it crosses the west bank of the Malick River; thence in a generally southerly direction along the west bank of the Malick River to the point at its confluence with the Caroni River.

SOUTH—From the last mentioned point proceeding in a generally westerly direction along the north bank of the Caroni River to the point where an imaginary line drawn southwards from the east bank of the natural watercourse on the northern side of the Beetham Highway meets it.

WEST —From the last mentioned point proceeding northwards along the said imaginary line to the east bank of the natural watercourse on the north side of the Beetham Highway; thence northwards along the east bank of the said natural watercourse into and along its paved portion to the Eastern Main Road at a point between McAllister and Espinet Streets; thence eastwards along the Eastern Main Road to Pashley Street; thence northwards along Pashley Street to Upper Pashley Street; thence northwards, north-westwards and again northwards along Upper Pashley Street to Alexis Street; thence in a generally easterly and then north-easterly direction along Alexis Street to Upper l’Espinet Street; thence westwards along Upper l’Espinet Street to Upper l’Espinet Street Extension; thence in a generally northerly direction along Upper l’Espinet Street Extension passing through Green Acres and along the western boundary of lands of the Pelican Methodist Church to Pelican Road; thence westwards along Pelican Road to the point where it crosses the east bank of a paved concrete drain at a stand pipe; thence proceeding in a generally north-easterly direction along an

imaginary line to the southern end of Redwood Street; thence northwards along Redwood Street to Roble Street; thence eastwards along Roble Street to Jacobin Street; thence northwards and north-eastwards along Jacobin Street to Lady Young Avenue; thence in a generally north-westerly direction along Lady Young Avenue to its junction with Laventille Road where it abuts the Lady Young Road; thence in a generally westerly direction along the Lady Young Road to St. Francois Valley Road (North); thence in a generally westerly direction along St. Francois Valley Road (North) to Lady Young Road; thence in a generally westerly direction along Lady Young Road to its junction with Marie Road at the point of commencement.

ELECTORAL DISTRICT OF LAVENTILLE WEST

Comprising the following Polling Divisions:

0700, 0705, 0750, 0980, 0985, 0990, 1200, 1201, 1205, 1206, 1215, 1220, 1225, 1230, 1235, 1240, 1241, 1245, 1250, 1255, 1260, 1265, 1270, 1290, 1295, 1300, 1305.

ELECTORATE—23,436

(In the following boundary descriptions, wherever a boundary line is described as passing along a road, street, avenue, trace or other roadway, the centre line of such road, street, avenue, trace or other roadway is indicated. Wherever ownership of land is indicated by name, it should be interpreted as referring to the current or previous ownership of such land).

NORTH—From the point where St. Francois Valley Road crosses the eastern boundary of the City of Port-of-Spain proceeding in a generally north-easterly direction along St. Francois Valley Road to Lady Young Road; thence eastwards along Lady Young Road to St. Francois Valley Road (North); thence in a generally easterly direction along St. Francois Valley Road (North) to Lady Young Road; thence in a generally easterly direction along Lady Young Road to the point where it abuts the junction of Laventille Road and Lady Young Avenue.

EAST —From the last mentioned point proceeding in a generally south-easterly direction along Lady Young Avenue to Jacobin Street; thence south-westwards and then southwards along Jacobin Street to Roble Street; thence westwards along Roble Street to Redwood Street; thence southwards along Redwood Street to its southern end; thence proceeding south-westwards along an imaginary line to the point at a standpipe where Pelican Road crosses the west bank of a paved concrete drain; thence eastwards along Pelican Road to Upper l'Espinete Street Extension at the western boundary of the lands of the Pelican Methodist Church; thence in a generally southerly direction along the western boundary of the said lands passing through Green Acres to Upper l'Espinete Street; thence eastwards along Upper l'Espinete Street to Alexis Street; thence first south-westwards and thence in a generally westerly direction along Alexis Street to Upper Pashley Street; thence southwards, south-eastwards and again southwards along Upper Pashley Street into and along Pashley Street to the Eastern Main Road; thence westwards along the Eastern Main Road to the west bank of a paved concrete drain on the southern side of the Eastern Main Road between Espinete and McAllister Streets; thence southwards along the west bank of the said concrete drain to the Beetham Highway; thence proceeding southwards along an imaginary line to the point on the north bank of the Caroni River.

SOUTH—From the last mentioned point proceeding in a generally westerly direction along the north bank of the Caroni River to the point at its mouth on the sea coast.

WEST —From the last mentioned point proceeding in a generally northerly direction along the sea coast to the point where it meets the eastern boundary of the City of Port-of-Spain; thence northwards along the eastern boundary of the City of Port-of-Spain to the point where it is crossed by the Eastern Main Road; thence eastwards along the Eastern Main Road to Picton Road; thence in a generally north-easterly direction along Picton Road to Laventille Road; thence westwards along Laventille Road to Rudolph Charles Link Road; thence in a generally north-westerly direction along Rudolph Charles Link Road to Agostini Street; thence northwards along Agostini Street to Gloster Lodge Road; thence eastwards along Gloster Lodge Road to and along Vincent Brown Street to Lange Street; thence northwards along Lange Street to Hermitage Road; thence westwards along Hermitage Road to Augustine Lane; thence northwards along Augustine Lane to Gonzales Circular Road; thence eastwards along Gonzales Circular Road to the Steps (part of Blenman Lane), to and along Blenman Lane to the point where it meets Belle Eau Road at the eastern boundary of the City of Port-of-Spain; thence northwards along the eastern boundary of the City of Port-of-Spain to the point where it is crossed by St. Francois Valley Road at the point of commencement.

ELECTORAL DISTRICT OF LOPINOT/BON AIR WEST

Comprising the following Polling Divisions:

1765, 1770, 1775, 1780, 1810, 1835, 1840, 1845, 1850, 1851, 1855, 1860, 1865, 1870, 1940, 1941, 1942, 1943, 1945, 1990.

ELECTORATE—20,256

(In the following boundary descriptions, wherever a boundary line is described as passing along a road, street, avenue, trace or other roadway, the centre line of such road, street, avenue, trace or other roadway is indicated. Wherever ownership of land is indicated by name, it should be interpreted as referring to the current or previous ownership of such land).

NORTH—From the point at the north-eastern corner of lands reserved for the Caura Catchment Area at what was formerly the northern boundary of the Ward of Tacarigua proceeding in an easterly direction along the said boundary to the point at the north-eastern corner of what was formerly the Ward of Tacarigua at the crest of a branch ridge of hills running southwards from the Northern Range.

EAST —From the last mentioned point proceeding in a generally south-easterly direction along the crest of the branch ridge of hills passing through Trigonometrical Stations Guacharo No. 170 and El Padre No. 168 to Trigonometrical Station Cangrejal No. 8; thence south-eastwards along the said ridge of hills to Mausica Trigonometrical Station No. 172; thence southwards along the said ridge of hills to Calvary Branch Trace formerly known as Marine Trace; thence south-eastwards along the said trace to the point on the south-eastern corner of a parcel of land now or formerly owned by Werner Bruno Carl Hillebrand referred to in Volume 1385, Folio 125 of the Real Property Register Book as Alleulujah Estate comprising (38a. 3r. 1p.); thence westwards along the southern boundary of the said parcel of land to the point where it is crossed by the west bank of the branch of the Mauxiquita Ravine; thence in a generally southerly direction along the said bank to Arima Old Road; thence eastwards along the Arima Old Road to and along Mausica Street to Gordon Street; thence in a generally south-westerly direction along Gordon Street to Rawle Circular; thence south-westwards along Rawle Circular to Industry Street; thence southwards along Industry Street to its junction with John Shaw Avenue.

SOUTH—From the last mentioned point proceeding in a generally south-westerly direction along John Shaw Avenue to the Eastern Main Road; thence in a generally south-westerly direction along the Eastern Main Road to the point where it crosses the west bank of the Arouca River; thence in a generally south-westerly direction along the west bank of the Arouca River to the point where it is crossed by the Priority Bus Route; thence in a generally north-westerly direction along the Priority Bus Route to the point where it crosses the Eastern Main Road; thence in a generally westerly and then north-westerly direction along the Eastern Main Road to its junction with Thavenot Street.

WEST —From the last mentioned point proceeding in a generally northerly direction along Thavenot Street to Gittens Street; thence in a generally easterly direction along Gittens Street to St. Michael's Road; thence in a generally northerly direction along St. Michael's Road to the point where it crosses the southern boundary of the St. Michael's Estate; thence in a generally easterly direction along the southern boundary of St. Michael's Estate and the southern boundary of lands of C. and D. Simmons (56a. 1r. 14p.); now State Lands; thence eastwards and northwards along the southern and eastern boundaries of the said lands to the point where it meets the southern boundary of the Tacarigua Forest Reserve (1,749 acres); thence eastwards and northwards along the southern and eastern boundaries of the said Tacarigua Forest Reserve (1,749 acres) to the north-western boundary of lands of W. A. Bruce (14a. 2r. 33p.); thence proceeding north-eastwards along an imaginary line to the point where the south-western corner of lands of M. A. Richards (9a. 3r. 32p.) abuts the eastern boundary of the Tacarigua Forest Reserve (1,749 acres); thence in a generally northerly direction along the eastern boundary of the said Forest Reserve to the point where it abuts the south-eastern boundary of lands reserved for the Caura Catchment Area; thence in a generally northerly direction along the eastern boundary of lands reserved for the Caura Catchment Area to the north-eastern corner at the northern boundary of what was formerly the Ward of Tacarigua at the point of commencement.

ELECTORAL DISTRICT OF MAYARO

Comprising the following Polling Divisions:

2415, 2416, 2420, 2425, 2430, 2435, 2440, 2450, 2455, 2500, 2501, 2505, 2525, 2530, 2535, 2540, 2545, 2550, 2555, 2560, 2565, 2570, 2575, 2576, 2580, 2585, 2595, 2600, 2605, 2606, 2610, 2615, 2620, 2635.

ELECTORATE—23,474

(In the following boundary descriptions, wherever a boundary line is described as passing along a road, street, avenue, trace or other roadway, the centre line of such road, street, avenue, trace or other roadway is indicated. Wherever ownership of land is indicated by name, it should be interpreted as referring to the current or previous ownership of such land).

NORTH—From the point where Mamoral Road crosses the northern boundary of the Central Range Reserve proceeding in a general easterly direction along the northern boundary of the said Reserve to the point where it is crossed by Guaico-Tamana Road; thence in a generally southerly and then westerly direction along Guaico-Tamana Road to the point it crosses the western boundary of an undemarcated Forest Reserve; thence in a generally southerly direction along the western boundary of the said Forest Reserve to the point where it abuts the northern boundary of the Extension of Central Range Reserve; thence in a generally easterly direction along the northern boundary of the said Central

Range Reserve to the point where it is crossed by the south bank of the Charuma River; thence in a generally south-easterly direction along the south bank of the Charuma River to the point where it is crossed by the Cunapo Southern Road; thence in a generally north-easterly direction along the Cunapo Southern Road to the point where it crosses the south bank of the Nariva River; thence in a generally easterly direction along the south bank of the Nariva River to the point where it crosses the eastern boundary of lands of Bartoodas (7a. 0r. 5p.) at the northern boundary of what was formerly the Ward of Cocal; thence in a generally easterly direction along the northern boundary of what was formerly the Ward of Cocal to its north-eastern corner on the sea coast.

EAST —From the last mentioned point proceeding in a generally southerly direction along the said sea coast to Galeota Point.

SOUTH—From the last mentioned point proceeding in a generally south-westerly direction along the said sea coast to the point where it abuts the Rio Claro-Guayaguayare Road also called Rust Road.

WEST —From the last mentioned point proceeding in a generally north-westerly direction along the Rio Claro-Guayaguayare Road also called Rust Road to the point where it crosses the north bank of the Poole River; thence in a generally westerly direction along the north bank of the Poole River to the point where it is crossed by the Naparima-Mayaro Road; thence in a generally north-westerly direction along the east bank of the Poole River to the north-western corner of lands of Augustin Valdez (4a. 2r. 22p.); thence eastwards along the northern boundaries of the said lands and a contiguous parcel of lands owned by the said Augustin Valdez to San Pedro Trace; thence in a generally north-easterly direction along the said San Pedro Trace to San Pedro Road; thence northwards along San Pedro Road to the point where it crosses the Trinidad Government Railway Reserve formerly known as the Rio Claro Line (San Pedro Village); thence in a generally north-westerly direction along the said Railway Reserve to the point where it is crossed by the Tabaquite-Rio Claro Road at the north-eastern corner of lands of Adriana Flaviny; thence in a generally north-westerly direction along the Tabaquite-Rio Claro Road to its junction with Torrib-Tabaquite Road; thence in a generally northerly direction along an imaginary line to the south-eastern corner of lands of Charles F. O'Connor at the western boundary of the Central Range Reserve; thence in a generally northerly direction along the western boundary of the Central Range Reserve to its north-western corner; thence in a generally easterly direction along the northern boundary of the Central Range Reserve to the point where it is crossed by Mamoral Road at the point of commencement.

ELECTORAL DISTRICT OF NAPARIMA

Comprising the following Polling Divisions:

3345, 3366, 3367, 3370, 3374, 3375, 3380, 3385, 3386, 3565, 3570, 3575, 3625 3675, 3676, 3680, 3685, 3690, 3695, 3700, 3830, 3840, 3845, 3850, 3855, 3915, 3920, 3925, 3930, 3935, 3940, 3945, 3950.

ELECTORATE—23,280

(In the following boundary descriptions, wherever a boundary line is described as passing along a road, street, avenue, trace or other roadway, the centre line of such road, street, avenue, trace or other roadway is indicated. Wherever ownership of land is indicated by name, it should be interpreted as referring to the current or previous ownership of such land).

- NORTH—From the point where the Solomon Hochoy Highway crosses the south bank of the Guaracara River proceeding in a generally north-easterly direction along the south bank of the Guaracara River to the point where it is crossed by Harmony Hall Road; thence in a generally northerly direction along Harmony Hall Road to Bonne Adventure Road; thence in a generally north-easterly direction along Bonne Adventure Road to Allen Street; thence in a generally south-easterly direction along Allen Street to Guaracara Street; thence southwards along Guaracara Street to L. P. No. 16 where Guaracara Street turns east; thence in a generally southerly direction along an imaginary line to the point on the south bank of the Guaracara River; thence in a generally north-easterly direction along the south bank of the Guaracara River to the point where it is crossed by the Guaracara-Tabaquite Road.
- EAST —From the last mentioned point proceeding in a generally southerly direction along the Guaracara-Tabaquite Road to Garth Road; thence in a generally southerly direction along Garth Road to Naparima-Mayaro Road; thence in a generally north-westerly direction along Naparima-Mayaro Road to Malgretoute Road; thence in a generally southerly direction along Malgretoute Road to Manahambre Road; thence in a generally north-easterly direction along Manahambre Road to Circular Road; thence in a generally south-easterly direction along Circular Road to Lothians Road; thence in a generally north-easterly direction along Lothians Road to Cemetery Road; thence in a generally south-easterly direction along Cemetery Road to St.Croix Road; thence in a generally southerly direction along St. Croix Road to Realize Road; thence in a generally south-easterly direction along Realize Road to Kunjul Road; thence in a generally southerly direction along Kunjul Road to Matabar Trace; thence in a generally westerly direction along Matabar Trace to Ramlal Trace; thence in a generally southerly direction along Ramlal Trace to the point at its junction with Rochard-Douglas Road.
- SOUTH—From the last mentioned point proceeding in a generally westerly direction along Rochard-Douglas Road to its junction with New Colonial Road.
- WEST —From the last mentioned point proceeding in a generally northerly direction along New Colonial Road to the point where it crosses the southern boundary of the Bronte Estate; thence in a generally westerly direction along the southern boundary of Bronte Estate to the point where it is crossed by Cottage Road; thence in a generally northerly direction along Cottage Road to Ciperio Road; thence in a generally easterly direction along Ciperio Road to St. Charles Road; thence in a generally north-easterly direction along St. Charles Road to Manahambre Road; thence in a generally north-westerly direction along Manahambre Road to Belle Vue Street; thence in a generally easterly direction along Belle Vue Street to the point where it crosses the eastern boundary of the Ne Plus Ultra Estate; thence in a generally northerly and then westerly direction along the eastern and northern boundaries of Ne Plus Ultra Estate to the point where it is crossed by Manahambre Road; thence north-westwards along Manahambre Road to Naparima-Mayaro Road; thence in a generally north-easterly direction along Naparima-Mayaro Road to Tarouba Road; thence in a generally north-westerly direction along Tarouba Road to the Solomon Hochoy Highway; thence in a generally northerly direction along the Solomon Hochoy Highway to the point where it crosses the south bank of the Guaracara River at the point of commencement.

ELECTORAL DISTRICT OF OROPOUCHE EAST

Comprising the following Polling Divisions:

3705, 3710, 3715, 3720, 3725, 3730, 3735, 3736, 3740, 3795, 3800, 3805, 3810, 3815, 3820, 3825, 3835, 3860, 3870, 3871, 3872, 3905, 4230.

ELECTORATE—23,757

(In the following boundary descriptions, wherever a boundary line is described as passing along a road, street, avenue, trace or other roadway, the centre line of such road, street, avenue, trace or other roadway is indicated. Wherever ownership of land is indicated by name, it should be interpreted as referring to the current or previous ownership of such land).

NORTH—From the junction of Dumfries Road and the Southern Main Road proceeding in a generally north-easterly direction along the Southern Main Road to the point where it crosses the south bank of the Ciperio River; thence in a generally north-easterly direction along the south bank of the Ciperio River to the point where it is crossed by the Trinidad and Tobago Government Railway Reserve formerly known as the Ciperio Line; thence in a generally northerly direction along the said Railway Reserve to the point where it crosses the Manahambre Road.

EAST —From the last mentioned point proceeding in a generally south-easterly direction along the Manahambre Road to St. Charles Road; thence in a generally south-westerly direction along St. Charles Road to Ciperio Road; thence in a generally westerly direction along Ciperio Road to Cottage Road; thence in a generally southerly direction along Cottage Road to the point where it crosses the southern boundary of the Bronte Estate; thence in a generally easterly direction along the southern boundary of Bronte Estate to its south-eastern corner where it abuts New Colonial Trace; thence in a generally southerly direction along New Colonial Trace to its junction with Carat Hill Trace at what was formerly the southern boundary of the Ward of Naparima.

SOUTH—From the last mentioned point proceeding in a generally south-westerly direction along Carat Hill Trace to the point where it crosses the north bank of the Oropouche River at the southern boundary of what was formerly the Ward of Naparima; thence westwards, southwards and again westwards along the said boundary to Clarke-Mohess Trace; thence in a generally southerly direction along Clarke-Mohess Trace to a road reserve on the northern boundary of lands of Jeeriah; thence in a generally westerly direction along the said road reserve on the northern boundary of lands of Jeeriah to the eastern end of Patiram Trace; thence in a generally westerly direction along Patiram Trace to its junction with the San Fernando-Siparia-Erin Road.

WEST —From the last mentioned point proceeding in a generally northerly direction along the San Fernando-Siparia-Erin Road to the point where it crosses the southern boundary of what was formerly the Ward of Naparima, thence in a generally north-westerly direction along the said boundary to the point where it is crossed by Bunsee Trace; thence in a generally northerly direction along Bunsee Trace to Debe Trace; thence in a generally north-easterly direction along Debe Trace to the point where it abuts the north-eastern corner of lands of Buldee; thence in a generally north-westerly direction along the northern boundary of lands of Buldee to its north-western corner where it abuts the east bank of the Hermitage Drain; thence in a generally north-easterly direction along the east bank of the Hermitage Drain to the point where it is crossed by the Trinidad and Tobago Government Railway Reserve formerly known as the Usine Ste. Madeleine Main Line; thence in a generally north-westerly direction along the said Railway Reserve to the point where it is crossed by the Hermitage-

Debe Road; thence in a generally northerly direction along the hermitage-Debe Road to Dumfries Road; thence in a generally north-westerly direction along Dumfries Road to Cedar Grove Road; thence in a generally north-easterly direction along Cedar Grove Road to Palmiste Private Road; thence in a generally north-easterly and then north-westerly direction along Palmiste Private Road to Dumfries Road; thence in a generally northerly direction along Dumfries Road to its junction with the Southern Main Road at the point of commencement.

ELECTORAL DISTRICT OF OROPOUCHE WEST

Comprising the following Polling Divisions:

3745, 3750, 3755, 3760, 3765, 3770, 3775, 3776, 3780, 3781, 3790, 3791, 4205, 4210, 4215, 4220, 4225, 4330, 4335, 4340, 4345, 4346, 4365, 4370.

ELECTORATE—20,845

(In the following boundary descriptions, wherever a boundary line is described as passing along a road, street, avenue, trace or other roadway, the centre line of such road, street, avenue, trace or other roadway is indicated. Wherever ownership of land is indicated by name, it should be interpreted as referring to the current or previous ownership of such land).

NORTH—From the point on the sea coast at the mouth of the Godineau River, proceeding in a generally north-easterly direction along the said sea coast to the mouth of the Oropouche River; thence in a generally south-easterly direction along the south bank of the Oropouche River to the point where it is crossed by the South Trunk Road; thence in a generally north-easterly direction along the South Trunk Road to Church Street; thence in a generally south-easterly direction along Church Street to the Southern Main Road; thence in a generally north-easterly direction along the Southern Main Road to its junction with Dumfries Road.

EAST —From the last mentioned point proceeding in a generally southerly direction along Dumfries Road to Palmiste Private Road; thence in a generally south-easterly and then south-westerly direction along Palmiste Private Road to Cedar Grove Road; thence in a generally south-westerly direction along Cedar Grove Road to Dumfries Road; thence in a generally south-easterly direction along Dumfries Road to Hermitage-Debe Road; thence in a generally southerly direction along Hermitage-Debe Road to the point where it crosses the Trinidad and Tobago Government Railway Reserve formerly known as the Usine Ste. Madeleine Main Line; thence in a generally south-easterly direction along the said Railway Reserve to the point where it crosses the west bank of the Hermitage Drain; thence in a generally south-westerly direction along the west bank of the Hermitage Drain to the point where it abuts the north-western corner of lands of Buldee; thence in a generally south-easterly direction along the northern boundary of lands of Buldee to its north-eastern corner where it abuts Debe Trace; thence in a generally south-westerly direction along Debe Trace to Bunsee Trace; thence in a generally southerly direction along Bunsee Trace to the point where it crosses the northern boundary of what was formerly the Ward of Siparia; thence in a generally south-easterly direction along the northern boundary of what was formerly the Ward of Siparia to the point where it is crossed by the San Fernando-Siparia-Erin Road; thence in a generally south-westerly direction along the San Fernando-Siparia-Erin Road to Sunrees Road; thence in a generally southerly direction along Sunrees Road to its junction with the Penal-Quinam Road.

SOUTH—From the last mentioned point proceeding in a generally south-westerly and then north-westerly direction along the Penal-Quinam Road to the point where it crosses a pipe line reserve at the north-eastern corner of lands of Rajwantea; thence in a generally westerly direction along the said pipe line reserve passing along the northern boundary of lands of Rajwantea to the San Fernando-Siparia-Erin Road; thence in a generally south-westerly direction along the San Fernando-Siparia-Erin Road to its junction with Grell Street.

WEST —From the last mentioned point proceeding in a generally northerly direction along Grell Street to Gambal Street; thence in a generally north-westerly direction along Gambal Street to Murray Trace Extension; thence in a generally northerly direction along Murray Trace Extension to the point where it crosses the northern boundary of lands of T. S. Wanguemert; thence in a generally south-easterly direction along the northern boundary of lands of T. S. Wanguemert to its north-eastern corner; thence in a generally north-easterly direction along an imaginary line to the south-western corner of lands of Louis Samuel; thence in a generally north-easterly direction along the western boundaries of lands of Louis Samuel, Mowlah, Ougayrah and Sahadeah to the north-western corner of the last named parcel of land where it abuts the southern boundary of lands of Sookdeah; thence westwards, northwards and eastwards along the southern, western and northern boundaries of lands of Sookdeah to the south-western corner of lands of Montrichard Antoine; thence in a generally north-easterly direction along the western boundary of lands of Montrichard Antoine to its north-western corner; thence in a generally north-easterly direction along an imaginary line passing through the lands of Robert Johnstone and lands of Santa Cecelia Limited to the south-eastern corner of lands of James Hamilton Jackson; thence north-eastwards and then north-westwards along the eastern and northern boundaries of the said lands to the south-western corner of lands of Juggessar; thence in a generally north-easterly direction along the western boundary of lands of Juggessar to its north-western corner at a trace reserve; thence in a generally north-easterly direction along the said trace reserve to San Francique Road opposite Doorbassa Trace and Tennants Channel; thence in a generally north-westerly direction along San Francique Road to Ramroopsingh Trace; thence in a generally northerly direction along Ramroopsingh Trace to the point where it crosses the south bank of the Cunapo Channel; thence in a generally north-easterly direction along the Cunapo Channel to St. Louis Ravine; thence in a generally northerly direction along St. Louis Ravine to Godineau River; thence in a generally north-westerly direction along the east bank of the Godineau River to the point at its mouth on the sea coast at the point of commencement.

ELECTORAL DISTRICT OF POINT FORTIN

Comprising the following Polling Divisions:

4585, 4590, 4591, 4592, 4695, 4696, 4700, 4705, 4706, 4710, 4715, 4720, 4725, 4730, 4735, 4740, 4745, 4750, 4755, 4756, 4760, 4765, 4770, 4775, 4780, 4781, 4785, 4790, 4795, 4800, 4805, 4810, 4815, 4820, 4825, 4830, 4835, 4840.

ELECTORATE—22,526

(In the following boundary descriptions, wherever a boundary line is described as passing along a road, street, avenue, trace or other roadway, the centre line of such road, street, avenue, trace or other roadway is indicated. Wherever ownership of land is indicated by name, it should be interpreted as referring to the current or previous ownership of such land).

NORTH—From Los Gallos Point on the sea coast proceeding eastwards along the said sea coast to the point at the north-western corner of the Perseverance Estate (939a. 1r. 13p.).

EAST —From the last mentioned point proceeding in a generally south-easterly direction along the western boundary of the Perseverance Estate (939a. 1r. 13p.) to the point where it is crossed by the Southern Main Road; thence in a generally south-westerly direction along the Southern Main Road to the 571/4 mile post; thence proceeding south-westwards by an imaginary line through the Cap-de-Ville Forest Reserve (5,206a. 3r. 38p.) to the point where the south-eastern boundary of lands of Elvina Joseph (5a. 3r. 39p.) abuts Patrick Crown Trace at the southern boundary of Cap-de-Ville Forest Reserve (5,206a. 3r. 38p.); thence in a generally easterly direction along the southern boundary of the Cap-de-Ville Forest Reserve (5,206a. 3r. 38p.) to the point where an imaginary line drawn due north from the north-western boundary of lands of Axide Gervais (7 acres) passing through the Erin Forest Reserve meets it; thence proceeding southwards along the said imaginary line passing through the Erin Forest Reserve (5,237a. 0r. 24p.) to the north-western boundary of lands of Axide Gervais (7 acres); thence in a generally southerly direction along the western boundary of lands of Axide Gervais to the north-eastern corner of lands of Isabella Gervais; thence in a generally westerly direction along the northern boundary of lands of Isabella Gervais to its north-western corner where it abuts Carapal Road; thence in a generally southerly direction along Carapal Road to the San Fernando-Siparia-Erin Road; thence in a generally south-westerly direction along the San Fernando-Siparia-Erin Road to Erin Road; thence in a generally south-westerly direction along the Erin Road to the point on the sea coast.

SOUTH—From the last mentioned point proceeding in a westerly, northerly and then
AND easterly direction along the said sea coast to Los Gallos Point at the point of
WEST commencement.

ELECTORAL DISTRICT OF POINTE-A-PIERRE

Comprising the following Polling Divisions:

3210, 3215, 3220, 3225, 3230, 3235, 3240, 3295, 3296, 3300, 3305, 3310, 3315,
3320, 3325, 3330, 3331, 3955, 3960, 3961, 3962, 3965, 3970, 3971, 3980, 3985,
3987.

ELECTORATE—22,650

(In the following boundary descriptions, wherever a boundary line is described as passing along a road, street, avenue, trace or other roadway, the centre line of such road, street, avenue, trace or other roadway is indicated. Wherever ownership of land is indicated by name, it should be interpreted as referring to the current or previous ownership of such land).

NORTH—From the point on the sea coast where a private road for bulk sugar loading meets it at Point Lisas proceeding in a generally north-easterly direction along the said road for bulk sugar loading to the Southern Main Road; thence in a generally south-easterly direction along the Southern Main Road to the point where it crosses The Trinidad and Tobago Government Railway Reserve formerly known as the San Fernando Line; thence in a generally north-easterly direction along the said Railway Reserve to the point where it is crossed by Phoenix Park Road; thence in a generally easterly direction along Phoenix Park Road to the point where it crosses the eastern boundary of Windsor Park Estate.

EAST —From the last mentioned point proceeding southwards and eastwards along the eastern boundary of Windsor Park Estate to the point where it is crossed by Windsor Park Road Extension; thence in a generally south-westerly direction along Windsor Park Road Extension to an Estate Road which passes between the Montserrat and Phoenix Park Estates; thence in a generally south-westerly direction along the said Estate Road to an Estate Trace which runs north-eastwards from Diamond Road at the northern end of Diamond Village; thence in a generally south-westerly direction along the said Estate Trace to Diamond Road; thence in a generally south-easterly direction along Diamond Road to Cedar Hill Road; thence in a generally easterly direction along Cedar Hill Road to the point where it overpasses the Solomon Hochoy Highway; thence in a generally southerly direction along the Solomon Hochoy Highway to the point at its junction with the Tarouba Connector Road.

SOUTH—From the last mentioned point proceeding in a generally westerly direction along the Tarouba Connector Road to its junction with the San Fernando Bye-Pass.

WEST —From the last mentioned point proceeding northwards along the San Fernando Bye-Pass to and along the Southern Main Road to New City Avenue; thence south-westwards along New City Avenue to Pariag Avenue; thence southwards along Pariag Avenue to the north bank of the Marabella River; thence in a generally westerly direction along the north bank of the said river to the point at its mouth on the sea coast; thence in a generally northerly direction along the said sea coast to the point where it meets a private road for bulk sugar loading at Point Lisas at the point of commencement.

ELECTORAL DISTRICT OF PORT-OF-SPAIN NORTH/ST. ANN'S WEST

Comprising the following Polling Divisions:

0200, 0385, 0390, 0395, 0400, 0450, 0500, 0505, 0675, 0680, 0685, 0690, 0695, 0710, 0715, 0720, 0725, 0730, 0735, 0740, 0745, 0755, 0760, 0765, 0770, 0775, 0780, 0785, 0790, 0795, 0800, 0805, 0810, 0820, 0823, 0825, 0830, 0835, 0840, 0845, 0850, 0855, 0860, 0865, 0870, 0875, 0880, 0885, 0890, 0895, 0900, 0905, 0910, 0915, 0960, 0965, 0970, 0975.

ELECTORATE—20,334

(In the following boundary descriptions, wherever a boundary line is described as passing along a road, street, avenue, trace or other roadway, the centre line of such road, street, avenue, trace or other roadway is indicated. Wherever ownership of land is indicated by name, it should be interpreted as referring to the current or previous ownership of such land).

NORTH—From the point at the junction of Belle Vue Road and Long Circular Road proceeding eastwards along Long Circular Road to Saddle Road; thence in a generally southerly direction along Saddle Road to the point at its junction with Cotton Hill at a ridge of hills forming the western boundary of what was formerly the Ward of St. Ann's; thence north-eastwards along the western boundary of what was formerly the Ward of St. Ann's to the point where it meets at a ridge of hills separating the St. Ann's and the Santa Cruz Valleys at Lady Chancellor Road; thence south-eastwards along Lady Chancellor Road to and along a ridge of hills passing along the southern boundary of State Lands to the south-eastern corner at Hololo Mountain Road; thence north-eastwards along Hololo Mountain Road to the point where it meets the north-eastern corner of lands of Severin Mondesir (11a. 2r. 8p.).

EAST —From the last mentioned point proceeding south-westwards along the eastern boundary of lands of Severin Mondesir (11a. 2r. 8p.) to and along the eastern boundary of lands of Nicholas Margueritin to the north-western corner of State Lands; thence southwards along the western boundary of the said State Lands to Mon Repos Road; thence south-westwards along Mon Repos Road to the north-eastern corner of lands of the Widow Jos. Valentine at the Belmont ridge of hills; thence continuing in a generally south-westerly direction along the Belmont ridge of hills passing along the eastern boundaries of lands of Widow Jos. Valentine and lands of the heirs of Thomas Aaron to Marie Road; thence in a generally southerly direction along Marie Road to Lady Young Road; thence westwards along Lady Young Road to St. Francois Valley Road; thence south-westwards along St. Francois Valley Road to the eastern boundary of the City of Port-of-Spain; thence southwards along the eastern boundary of the City of Port-of-Spain to the point where Blenman Lane meets Belle Eau Road; thence southwards along Blenman Lane to and along the Steps (part of Blenman Lane) to Gonzales Circular Road; thence westwards along Gonzales Circular Road to Augustine Lane; thence southwards along Augustine Lane to Hermitage Road; thence eastwards along Hermitage Road to Lange Street; thence southwards along Lange Street to Vincent Brown Street; thence westwards along Vincent Brown Street to and along Gloster Lodge Road to Agostini Street; thence southwards along Agostini Street to Rudolph Charles Link Road; thence in a generally south-easterly direction along Rudolph Charles Link Road to the point where it meets Laventille Road.

SOUTH—From the last mentioned point proceeding in a generally westerly direction along Laventille Road to an unnamed alley running in a westerly direction between Lots Nos. 138 and 140 Laventille Road; thence westwards along the said unnamed alley to La Resource Street; thence in a generally north-westerly direction along La Resource Street to Fromager Street; thence south-westwards along Fromager Street to Schuller Street; thence north-westwards along Schuller Street to Belgrade Street; thence in a generally northerly direction along Belgrade Street to Quarry Street; thence in a generally westerly direction along Quarry Street to Observatory Street; thence south-westwards along Observatory Street to the east bank of the St. Ann's River; thence southwards along the east bank of the St. Ann's River to the point where it is crossed by Park Street; thence westwards along Park Street to its intersection with Tragarete Road; thence north-westwards along Tragarete Road to and along the Western Main Road to the point where it meets Long Circular Road.

WEST —From the last mentioned point proceeding northwards along Long Circular Road to Patna Street; thence westwards along Patna Street to the point on the western boundary of lands of the State known as Imperial Lands; thence northwards along the western boundary of the said lands of the State to the point at the intersection with the south bank of Bournes Road Ravine; thence in a generally north-easterly direction along the south bank of Bournes Road Ravine to and along the west bank of the Belle Vue Ravine to the point where it is crossed by Belle Vue Road; thence south-eastwards along Belle Vue Road to the point at its junction with Long Circular Road at the point of commencement.

ELECTORAL DISTRICT OF PORT-OF-SPAIN SOUTH

Comprising the following Polling Divisions:

0245, 0250, 0255, 0260, 0265, 0270, 0275, 0280, 0285, 0290, 0295, 0300, 0305, 0310, 0315, 0320, 0321, 0325, 0330, 0335, 0340, 0345, 0350, 0355, 0360, 0365, 0370, 0375, 0380, 0415, 0420, 0425, 0480, 0530, 0535, 0540, 0550, 0560, 0570, 0575, 0580, 0585, 0590, 0595, 0600, 0605, 0610, 0615, 0620, 0625, 0630, 0635, 0640, 0645, 0650, 0655, 0660, 0665, 0670, 1275, 1280, 1285.

ELECTORATE—20,399

(In the following boundary descriptions, wherever a boundary line is described as passing along a road, street, avenue, trace or other roadway, the centre line of such road, street, avenue, trace or other roadway is indicated. Wherever ownership of land is indicated by name, it should be interpreted as referring to the current or previous ownership of such land).

NORTH—From the junction of Fort George Road and Farfan Street proceeding in a generally north-easterly direction along Fort George Road to the boundary line between lands now or formerly owned by Charles Ross and the Public Cemetery; thence north-eastwards along the said boundary line passing between lands now or formerly owned by Charles Ross and the Public Cemetery to the south bank of the Murray Ravine; thence in a generally south-easterly direction along the south bank of the Murray Ravine to Bournes Road Ravine; thence in a generally north-easterly direction along the south bank of the Bournes Road Ravine to the point where it crosses the western boundary of lands of the State known as ‘Imperial Lands’; thence southwards along the western boundary of the said State Lands to Patna Street; thence eastwards along Patna Street to Long Circular Road; thence southwards along Long Circular Road to the Western Main Road; thence south-eastwards along the Western Main Road to and along Tragarete Road to Park Street; thence eastwards along Park Street to the east bank of the St. Ann’s River; thence northwards along the east bank of the St. Ann’s River to the point where it is crossed by Observatory Street; thence north-eastwards along Observatory Street to Quarry Street; thence in a generally north-easterly direction along Quarry Street to Belgrade Street; thence south-eastwards along Belgrade Street to Schuller Street; thence south-eastwards along Schuller Street to Fromager Street; thence north-eastwards along Fromager Street to La Resource Street; thence in a generally south-easterly direction along La Resource Street to an alley running in a westerly direction from the boundary between Lots Nos. 138 and 140, Laventille Road; thence proceeding eastwards along the said alley passing between the said Lots to Laventille Road; thence in a generally north-easterly direction along Laventille Road to its junction with Picton Road.

EAST —From the last mentioned point proceeding in a generally south-westerly direction along Picton Road to the Eastern Main Road; thence westwards along the Eastern Main Road to the point where it crosses the eastern boundary of the City of Port-of-Spain; thence in a generally southerly direction along the eastern boundary of the City of Port-of-Spain to the point on the sea coast.

SOUTH—From the last mentioned point proceeding in a generally north-westerly direction along the said sea coast to the point at the south-western corner of Lot No. 95 Mucurapo Road.

WEST —From the last mentioned point proceeding northwards along the western boundary of Lot No. 95, Mucurapo Road to its north-western corner; thence proceeding northwards along an imaginary line across the open space to the junction of the Western Main Road and Fort George Road; thence continuing northwards along Fort George Road to its junction with Farfan Street at the point of commencement.

ELECTORAL DISTRICT OF PRINCES TOWN NORTH

Comprising the following Polling Divisions:

2590, 2636, 3260, 3261, 3390, 3395, 3396, 3400, 3405, 3410, 3415, 3420, 3520, 3525, 3526, 3595, 3600, 3605, 3606, 3610, 3615, 3620, 3630, 3635, 3640, 3645, 3650, 3655, 3660, 3665, 3670.

ELECTORATE—22,561

(In the following boundary descriptions, wherever a boundary line is described as passing along a road, street, avenue, trace or other roadway, the centre line of such road, street, avenue, trace or other roadway is indicated. Wherever ownership of land is indicated by name, it should be interpreted as referring to the current or previous ownership of such land).

NORTH—From the point where the Guaracara-Tabaquite Road crosses the south bank of the Guaracara River proceeding in a generally north-easterly direction along the south bank of the said river to the point where Piparo Road crosses it; thence in a generally north-westerly direction along Piparo Road to the Guaracara-Tabaquite Road; thence in a generally north-easterly direction along the Guaracara-Tabaquite Road to Rebecca-Richmond Road; thence in a generally easterly direction along Rebecca-Richmond Road to Piparo Road also called Stone Road; thence in a generally north-easterly direction along Piparo Road (Stone Road) to Thomas Trace; thence in a generally south-easterly direction along Thomas Trace to a point where it crosses the south bank of the Poole River; thence in a generally south-easterly direction along the south bank of the Poole River to the Torrib-Tabaquite Road; thence north-eastwards along the said road to the Tabaquite-Rio Claro Road; thence south-eastwards along the said road to its intersection with the Trinidad Government Railway Reserve formerly known as the Rio Claro Line at the north-eastern corner of lands of Adriana Flaviny; thence south-eastwards along the said Railway Reserve to the point where it is crossed by San Pedro Road.

EAST —From the last mentioned point proceeding southwards along San Pedro Road to San Pedro Trace; thence in a generally south-westerly direction along San Pedro Trace to the north-eastern corner of lands of Augustin Valdez (9a. 3r. 16p.); thence westwards along the northern boundaries of the said lands and a contiguous parcel of lands owned by the said Augustin Valdez to the point where it meets the west bank of the Poole River; thence in a generally south-easterly direction along the west bank of the Poole River to the point where it is crossed by the Naparima-Mayaro Road.

SOUTH—From the last mentioned point proceeding in a generally westerly direction along the Naparima-Mayaro Road to Moruga Road; thence in a generally southerly direction along Moruga Road to Perry Young Road; thence in a generally south-westerly direction along Perry Young Road to Lengua Road; thence in a generally north-westerly direction along Lengua Road to St. Croix Road; thence north-westwards along St. Croix Road to Cemetery Road; thence north-westwards along Cemetery Road to Lothians Road; thence south-westwards along the said road to Circular Street; thence north-westwards along Circular Street to Manahambre Road; thence south-westwards along Manahambre Road to the point at its junction with Malgretoute Road.

WEST —From the last mentioned point proceeding in a generally northerly direction along Malgretoute Road to the Naparima-Mayaro Road; thence south-eastwards along the Naparima-Mayaro Road to Garth Road; thence north-eastwards and then north-westwards along Garth Road to Guaracara-Tabaquite Road; thence in a generally northerly direction along the said road to the point where it crosses the south bank of the Guaracara River at the point of commencement.

ELECTORAL DISTRICT OF PRINCES TOWN SOUTH/TABLELAND

Comprising the following Polling Divisions:

2515, 3425, 3430, 3435, 3440, 3445, 3450, 3455, 3460, 3465, 3470, 3475, 3480, 3485, 3490, 3495, 3500, 3505, 3510, 3515, 3530, 3535, 3540, 3545, 3550, 3555, 3560, 3580, 3581, 3585, 3590.

ELECTORATE—23,689

(In the following boundary descriptions, wherever a boundary line is described as passing along a road, street, avenue, trace or other roadway, the centre line of such road, street, avenue, trace or other roadway is indicated. Wherever ownership of land is indicated by name, it should be interpreted as referring to the current or previous ownership of such land).

NORTH—From the junction of the Moruga Road and the Naparima-Mayaro Road, proceeding in a generally easterly direction along the Naparima-Mayaro Road to the point where it crosses the south bank of the Poole River; thence in a generally easterly direction along the south bank of the Poole River to the point where it is crossed by the Rio Claro-Guayaguayare Road, also called Rust Road.

EAST —From the last mentioned point proceeding in a generally south-easterly direction along the Rio Claro-Guayaguayare Road (also called Rust Road) to the point on the sea coast.

SOUTH—From the last mentioned point proceeding in a generally south-westerly direction along the said sea coast to the mouth of the Grande Riviere River at Negra Point, at the south-western corner of what was formerly the Ward of Moruga.

WEST —From the last mentioned point proceeding in a generally northerly direction along the western boundary of what was formerly the Ward of Moruga to the point where it is crossed by Rochard Douglas Road; thence in a generally easterly direction along Rochard Douglas Road to Ramlal Trace; thence in a generally northerly direction along Ramlal Trace to Matabar Trace; thence in a generally easterly direction along Matabar Trace to Kunjal Road; thence in a generally northerly direction along Kunjal Road to Realize Road; thence in a generally north-westerly direction along Realize Road to St. Croix Road; thence in a generally north-easterly direction along St. Croix Road to Lengua Road; thence in a generally south-easterly direction along Lengua Road to Perry Young Road; thence in a generally easterly and then north-easterly direction along Perry Young Road to Moruga Road; thence in a generally north-easterly direction along Moruga Road to its junction with the Naparima-Mayaro Road at the point of commencement.

ELECTORAL DISTRICT OF SAN FERNANDO EAST

Comprising the following Polling Divisions:

3885, 3886, 3890, 3895, 3900, 3910, 4005, 4010, 4011, 4015, 4020, 4025, 4031, 4036, 4040, 4041, 4045, 4046, 4049, 4050, 4051, 4052, 4053, 4054, 4055, 4056, 4057, 4058, 4059, 4060, 4190, 4191, 4195.

ELECTORATE—20,451

(In the following boundary descriptions, wherever a boundary line is described as passing along a road, street, avenue, trace or other roadway, the centre line of such road, street, avenue, trace or other roadway is indicated. Wherever ownership of land is indicated by name, it should be interpreted as referring to the current or previous ownership of such land).

NORTH—From the point at the junction of Bay Road and the Southern Main Road proceeding in a generally north-easterly direction along the Southern Main Road to the point where it meets the San Fernando Bye-Pass; thence in a generally southerly direction along the San Fernando Bye-Pass to Tarouba Connector Road; thence eastwards along Tarouba Connector Road to the point where it meets the Naparima-Mayaro Road.

EAST —From the last mentioned point proceeding south-westwards along the Naparima-Mayaro Road to Manahambre Road; thence south-eastwards along Manahambre Road to the point where it crosses the northern boundary of the Ne Plus Ultra Estate; thence eastwards and southwards along the northern and eastern boundaries of lands of the Ne Plus Ultra Estate to Belle Vue Street; thence westwards along Belle Vue Street to Manahambre Road; thence south-eastwards along Manahambre Road to the Trinidad Government Railway Reserve formerly known as the Ciperio Line; thence south-westwards along the said Railway Reserve to the point where it crosses the north bank of the Ciperio River.

SOUTH—From the last mentioned point proceeding in a generally south-westerly direction along the north bank of the Ciperio River to the point where it is crossed by Ciperio Street.

WEST —From the last mentioned point proceeding in a generally northerly direction along Ciperio Street to Rushworth Street; thence in a generally easterly direction along Rushworth Street to Bertrand Street; thence in a generally northerly direction along Bertrand Street to Parry Street; thence in a generally westerly direction along Parry Street to Austin Street; thence in a generally northerly direction along Austin Street to Claire Street; thence eastwards along Claire Street to Fonrose Street; thence in a generally northerly direction along Fonrose Street to Coffee Street; thence north-eastwards along Coffee Street to Royal Road; thence north-eastwards along Royal Road to Circular Road; thence northwards and westwards along Circular Road to Solomon Street; thence north-eastwards along Solomon Street to Jarvis Street; thence north-westwards along Jarvis Street to Lambie Street; thence eastwards and northwards along Lambie Street to Arch Street; thence north-westwards along Arch Street to Manjack Street; thence north-westwards along Manjack Street to Ogeerally Street; thence north-westwards along Ogeerally Street to its north-western end at the boundary line passing between Lots Nos. 203 and 205, Pointe-a-Pierre Road; thence proceeding north-westwards along the said boundary line to Pointe-a-Pierre Road; thence in a generally north-easterly direction along Pointe-a-Pierre Road to the Southern Main Road; thence northwards along the Southern Main Road to the point at its junction with Bay Road at the point of commencement.

ELECTORAL DISTRICT OF SAN FERNANDO WEST

Comprising the following Polling Divisions:

3766, 3785, 3786, 3787, 3875, 3876, 3877, 3975, 3990, 3991, 3995, 4000, 4030, 4035, 4061, 4065, 4070, 4075, 4080, 4085, 4090, 4100, 4101, 4105, 4110, 4115, 4120, 4125, 4130, 4135, 4140, 4145, 4150, 4151, 4155, 4160, 4165, 4170, 4175, 4180, 4181, 4182, 4185, 4186.

ELECTORATE—20,357

(In the following boundary descriptions, wherever a boundary line is described as passing along a road, street, avenue, trace or other roadway, the centre line of such road, street, avenue, trace or other roadway is indicated. Wherever ownership of land is indicated by name, it should be interpreted as referring to the current or previous ownership of such land).

NORTH—From the point on the sea coast at the mouth of the Marabella River proceeding in a generally easterly direction along the south bank of the Marabella River to the southern end of Pariag Street; thence north-eastwards along Pariag Street to New City Avenue; thence eastwards along New City Avenue to its junction with the Southern Main Road.

EAST —From the last mentioned point proceeding southwards along the Southern Main Road to the point at its junction with Pointe-a-Pierre Road; thence in a generally south-westerly direction along Pointe-a-Pierre Road to the point on the boundary between Lots Nos. 203 and 205, Pointe-a-Pierre Road; thence proceeding south-eastwards along the said boundary line to the north-western end of Ogeerally Street; thence south-eastwards along Ogeerally Street to Manjack Street; thence south-eastwards along Manjack Street to Arch Street; thence south-eastwards along Arch Street to Lambie Street; thence southwards and westwards along Lambie Street to Jarvis Street; thence south-eastwards along Jarvis Street to Solomon Street; thence south-westwards along Solomon Street to Circular Road; thence eastwards and southwards along Circular Road to Royal Road; thence south-westwards along Royal Road to Coffee Street; thence south-westwards along Coffee Street to Fonrose Street; thence in a generally southerly direction along Fonrose Street to Claire Street; thence in a generally westerly direction along Claire Street to Austin Street; thence in a generally southerly direction along Austin Street to Parry Street; thence in a generally easterly direction along Parry Street to Bertrand Street; thence in a generally southerly direction along Bertrand Street to Rushworth Street; thence in a generally westerly direction along Rushworth Street to Ciperio Street; thence in a generally south-easterly direction along Ciperio Street to the point where it crosses the south bank of the Ciperio River where it abuts the Southern Main Road.

SOUTH—From the last mentioned point proceeding in a generally south-westerly direction along the Southern Main Road to Church Street; thence north-westwards along Church Street to the South Trunk Road; thence in a generally south-westerly direction along the South Trunk Road to the point where it crosses the east bank of the Oropouche River; thence north-eastwards along the east bank of the Oropouche River to the point at its mouth on the sea coast.

WEST —From the last mentioned point proceeding in a generally north-easterly direction along the said sea coast to the point at the mouth of the Marabella River at the point of commencement.

ELECTORAL DISTRICT OF SIPARIA

Comprising the following Polling Divisions:

4235, 4240, 4245, 4250, 4255, 4260, 4265, 4270, 4275, 4280, 4285, 4290, 4295, 4300, 4305, 4310, 4315, 4320, 4325, 4350, 4351, 4355, 4360, 4455, 4460, 4465, 4470.

ELECTORATE—23,842

(In the following boundary descriptions, wherever a boundary line is described as passing along a road, street, avenue, trace or other roadway, the centre line of such road, street, avenue, trace or other roadway is indicated. Wherever ownership of land is indicated by name, it should be interpreted as referring to the current or previous ownership of such land).

NORTH—From the junction of La Pastora Street and the San Fernando-Siparia-Erin Road proceeding in a generally north-easterly direction along the San Fernando-Siparia-Erin Road to the point at a pipe line reserve which terminates on the said road; thence in a generally easterly direction along the said pipeline reserve to Penal-Quinam Road; thence in a generally southerly and then north-easterly direction along Penal-Quinam Road to Sunrees Road; thence in a generally northerly direction along Sunrees Road to the San Fernando-Siparia-Erin Road; thence in a generally north-easterly direction along the San Fernando-Siparia-Erin Road to Patiram Trace; thence in a generally easterly direction along Patiram Trace to its eastern end at a trace reserve; thence in a generally easterly direction along the said trace reserve to the northern boundary of lands of J. Mangal; thence in a generally easterly direction along the northern boundaries of the lands of J. Mangal, Jagroop and Jeeriah to the Clarke-Mohess Trace; thence in a generally northerly direction along Clarke-Mohess Trace to Mohess Trace at the northern boundary of what was formerly of the said boundary; thence in a generally north-easterly direction along the said boundary to the point where Carat Hill Trace crosses the east bank of the Oropouche River; thence in a generally north-easterly direction along Carat Hill Trace to New Colonial Road; thence in a generally southerly direction along new Colonial Road to Musarrap Trace at the north-eastern corner of what was formerly the Ward of Siparia.

EAST —From the last mentioned point proceeding in a generally southerly direction along the eastern boundary of what was formerly the Ward of Siparia to its south-eastern corner at the mouth of the Grand Riviere River on the sea coast at Negra Point.

SOUTH—From the last mentioned point proceeding in a generally westerly direction along the said sea coast to the point where it meets Penal-Quinam Road.

WEST —From the last mentioned point proceeding in a generally northerly direction along Penal-Quinam Road to the point where it crosses the southern boundary of what was formerly the Ward of Siparia; thence in a generally westerly and then northerly direction along the said boundary to Quarry Road Extension; thence in a generally northerly direction along Quarry Road Extension to Quarry Road; thence in a generally northerly direction along Quarry Road to the San Fernando-Siparia-Erin Road; thence in a generally north-easterly direction along the San Fernando-Siparia-Erin Road to the point where it crosses the south bank of an unnamed ravine; thence in a generally south-easterly direction along the south bank of the said ravine passing through a Water Reserve to the western

boundary of lands of Austin Bertete (6a. 0r. 1p.); thence southwards, eastwards and northwards along the western, southern and eastern boundaries of lands of Austin Bertete to the south-western corner of lands of Peeloo; thence eastwards along the southern boundary of lands of Peeloo to an unnamed trace; thence in a generally easterly direction along the said unnamed trace to the south-eastern corner of lands of Mary Antoine (5a. 2r. 32p.) where it abuts Quinam Road; thence in a generally northerly direction along Quinam Road to La Pastora Street; thence in a generally northerly direction along La Pastora Street to its junction with the San Fernando-Siparia-Erin Road at the point of commencement.

ELECTORAL DISTRICT OF ST. ANN'S EAST

Comprising the following Polling Divisions:

0920, 0925, 0930, 0935, 0940, 0945, 0950, 1010, 1015, 1020, 1025, 1065, 1090, 1140, 1885, 1890, 1895, 1905.

ELECTORATE—23,001

(In the following boundary descriptions, wherever a boundary line is described as passing along a road, street, avenue, trace or other roadway, the centre line of such road, street, avenue, trace or other roadway is indicated. Wherever ownership of land is indicated by name, it should be interpreted as referring to the current or previous ownership of such land).

NORTH—From the point on the sea coast at the north-western corner of the Regional Municipality of San Juan proceeding in a generally easterly direction along the sea coast to the point where an imaginary line drawn due north from the Las Cuevas Trigonometrical Station meets it.

EAST —From the last mentioned point proceeding in a generally southerly direction along the said imaginary line to the Las Cuevas Trigonometrical Station at a ridge of hills; thence southwards along the said ridge of hills passing through the Las Cuevas Forest Reserve to the crest of the Main Ridge of the Northern Range at the northern boundary of what was formerly the Ward of Tacarigua; thence westwards along the said ridge of hills to the point where it is crossed by Acono Road; thence in a generally southerly direction along Acono Road to Maracas Royal Road; thence in a generally southerly direction along Maracas Royal Road to its junction with Balata Hill Road.

SOUTH—From the last mentioned point proceeding in a generally north-westerly direction along Balata Hill Road to its western end; thence proceeding by an imaginary line to the junction of Caiman Road and a road commonly called the American Road; thence in a generally westerly direction along the American Road to the point where it meets the western boundary of what was formerly the Ward of Tacarigua; thence in a generally north-westerly direction along the said boundary to the north-eastern corner of lands of J. B. La Forest; thence in a generally south-westerly direction along the eastern boundary of the lands of J. B. La Forest to the northern boundary of Mount Hope Estate; thence in a generally westerly direction along the northern boundary of the Mount Hope Estate and the northern boundaries of lands of H. Dipnarine and John Clement to the north-western corner of the lands of John Clement; thence proceeding in a generally south-westerly direction along an imaginary line to the northern end of Quarry Road; thence in a generally south-westerly direction along Quarry Road to its junction with Santa Cruz Old Road; thence proceeding westwards along an

imaginary line to the point on the west bank of the San Juan River; thence in a generally south-westerly direction along the west bank of the said river to the point where it is crossed by Santa Cruz Old Road (Real Street); thence south-westwards along Santa Cruz Old Road (Real Street) to the point at its junction with Saddle Road; thence in a generally northerly direction along Saddle Road to Bagatelle Road; thence south-westwards along Bagatelle Road to the south-western corner of lands of Lucette Baptiste at Hyde Private Trace; thence northwards along the western boundary of the said lands at Hyde Private Trace to a crest of the main ridge of hills; thence in a generally north-westerly direction along the crest of the main ridge of hills to the point where it meets the western boundary of lands of Francis George.

WEST —From the last mentioned point proceeding north-westwards along the western boundary of lands of Francis George at a ridge of hills to the south-western corner of lands of the Grand Bras Estate now John Moore (145a. 3r. 27p.); thence northwards along the western boundary of the said estate to its north-western corner; thence proceeding by an imaginary line drawn due west to the point on Mon Repos Road; thence in a northerly and then in a westerly direction along Mon Repos Road to an unnamed road on the western boundary of lands of M. Mondesir and A. Berry; thence northwards along the said road to the St. Ann's ridge of hills which passes through Hololo Trigonometrical Station No. 30; thence north-eastwards along the said ridge of hills to the point where Hololo Road crosses it; thence north-westwards along the said ridge of hills to Lady Chancellor Road; thence in a generally north-westerly direction along Lady Chancellor Road to the point where it meets the western boundary of the Regional Municipality of San Juan; thence in a generally northerly direction along the western boundary of the Regional Municipality of San Juan to its north-western corner on the sea coast at the point of commencement.

ELECTORAL DISTRICT OF ST. AUGUSTINE

Comprising the following Polling Divisions:

1501, 1505, 1545, 1550, 1555, 1560, 1565, 1570, 1575, 1580, 1585, 1590, 1600, 1605, 1650, 1655, 1660, 1665, 1720, 1725, 1730, 1731, 1735, 1740, 1741, 1745, 1746, 1795.

ELECTORATE—22,789

(In the following boundary descriptions, wherever a boundary line is described as passing along a road, street, avenue, trace or other roadway, the centre line of such road, street, avenue, trace or other roadway is indicated. Wherever ownership of land is indicated by name, it should be interpreted as referring to the current or previous ownership of such land).

NORTH—From the junction of the Eastern Main Road and the Southern Main Road (Curepe Junction) proceeding in a generally south-easterly direction along the Eastern Main Road to its junction with Dinsley Road; thence in a generally southerly direction along Dinsley Road to Dinsley Avenue; thence in a generally south-easterly direction along Dinsley Avenue to Beaulieu Avenue; thence in a generally southerly direction along Beaulieu Avenue to the Churchill-Roosevelt Highway; thence in a generally south-easterly direction along the Churchill-Roosevelt Highway to its junction with Mausica Road.

EAST —From the last mentioned point proceeding in a generally southerly direction along Mausica Road to its junction with the Caroni North Bank Road; thence in a generally southerly direction along an imaginary line to the north bank of the Caroni River.

SOUTH—From the last mentioned point proceeding in a generally north-westerly direction along the north bank of the Caroni River to the point where it is crossed by the Uriah Butler Highway.

WEST —From the last mentioned point proceeding in a generally northerly direction along the Uriah Butler Highway to the Churchill-Roosevelt Highway; thence in a generally easterly direction along the Churchill-Roosevelt Highway to its junction with the Southern Main Road; thence in a generally northerly direction along the Southern Main Road to its junction with the Eastern Main Road (Curepe Junction) at the point of commencement.

ELECTORAL DISTRICT OF St. JOSEPH

Comprising the following Polling Divisions:

1030, 1031, 1035, 1040, 1041, 1042, 1045, 1046, 1050, 1055, 1060, 1070, 1075, 1080, 1085, 1450, 1455, 1460, 1465, 1470, 1475, 1480, 1485, 1490, 1495, 1496, 1500, 1506, 1510, 1515, 1520, 1525, 1530.

ELECTORATE—22,534

(In the following boundary descriptions, wherever a boundary line is described as passing along a road, street, avenue, trace or other roadway, the centre line of such road, street, avenue, trace or other roadway is indicated. Wherever ownership of land is indicated by name, it should be interpreted as referring to the current or previous ownership of such land.)

NORTH—From the point at the junction of Santa Cruz Old Road and Quarry Road proceeding in a generally north-easterly direction along Quarry Road to its northern end; thence in a generally north-easterly direction along an imaginary line to the north-western corner of lands of John Clement; thence in a generally easterly direction along the northern boundaries of lands of John Clement, H. Dipnarian and lands of the State to and along the northern boundary of lands of the Mount Hope Estate; thence in a generally easterly direction along the northern boundary of the Mount Hope Estate to the point at the south-eastern corner of lands of J. B. La Forest (21a. 1r. 13p.); thence north-eastwards along the eastern boundary of the said lands to the point where it meets the western boundary of what was formerly the Ward of Tacarigua; thence south-eastwards along the said boundary to the point where a road commonly known as the American Road crosses it; thence eastwards along the said road to Caiman Road; thence proceeding by an imaginary line due north-eastwards to the western end of Balata Hill Road; thence in a generally south-easterly direction along the said road to the point at its junction with Maracas Royal Road.

EAST —From the last mentioned point proceeding south-westwards along Maracas Royal Road to the point where it crosses the west bank of the St. Joseph River; thence in a generally south-easterly direction along the west bank of the said river to the point where it is crossed by the Eastern Main Road; thence eastwards along the Eastern Main Road to the point at its junction with the Southern Main Road (Curepe Junction); thence in a generally southerly direction along the Southern Main Road to the Churchill-Roosevelt Highway; thence in a generally westerly direction along the Churchill-Roosevelt Highway to the Uriah Butler Highway; thence in a generally southerly direction along the Uriah Butler Highway to the point where it crosses the north bank of the Caroni River.

- SOUTH**—From the last mentioned point proceeding in a generally westerly direction along the north bank of the Caroni River to the point where the Aranguez Canal empties into the Caroni River.
- WEST** —From the last mentioned point proceeding in a generally northerly direction along the east bank of the Aranguez Canal to and along Boundary Road Extension (South); across the Churchill-Roosevelt Highway to Boundary Road Extension (North); thence first northwards and then westwards along Boundary Road Extension (North) to Boundary Road; thence northwards along Boundary Road to Aranguez Road; thence north-westwards along Aranguez Road to the point at its junction with the Eastern Main Road; thence westwards along the Eastern Main Road to the point at its junction with Saddle Road (the Croisee); thence north-eastwards along Saddle Road to Real Street; thence continuing north-eastwards along Real Street to the east bank of the San Juan River; thence in a generally north-easterly direction along the east bank of the San Juan River to the point where it meets an imaginary line drawn westwards from the junction of Santa Cruz Old Road and Quarry Road; thence proceeding eastwards along the said imaginary line to the point at the junction of Santa Cruz Old Road and Quarry Road at the point of commencement.

ELECTORAL DISTRICT OF TABAQUITE

Comprising the following Polling Divisions:

2640, 2641, 2645, 2650, 2655, 3025, 3030, 3075, 3080, 3206, 3245, 3250, 3255, 3265, 3266, 3270, 3275, 3280, 3285, 3290, 3335, 3340, 3341, 3350, 3351, 3352, 3353, 3355, 3360, 3365.

ELECTORATE—23,952

(In the following boundary descriptions, wherever a boundary line is described as passing along a road, street, avenue, trace or other roadway, the centre line of such road, street, avenue, trace or other roadway is indicated. Wherever ownership of land is indicated by name, it should be interpreted as referring to the current or previous ownership of such land.)

- NORTH**—From the point where Couva Road meets Mayo Road proceeding in a generally north-easterly direction along Couva Road to Brasso Caparo Station Road; thence in a generally north-easterly direction along Brasso Caparo Station Road to Mamoral Road; thence north-eastwards along Mamoral Road to the Trinidad and Tobago Government Railway Reserve formerly known as the Tabaquite Line; thence northwards along the said Railway Reserve to Caparo River Road; thence eastwards along Caparo River Road to Mamoral Road and continuing eastwards along Mamoral Road to the point at the north-western corner of the Central Range Reserve.
- EAST** —From the last mentioned point proceeding in a generally southerly direction along the western boundary of the Central Range Reserve to the point where it abuts the south-eastern corner of lands of Charles F. O'Connor; thence proceeding southwards along an imaginary line to the junction of Tabaquite-Rio Claro Road and the Tabaquite-Torrib Road; thence proceeding in a generally south-westerly direction along the Tabaquite-Torrib Road to the point where it meets the north bank of the Poole River.
- SOUTH**—From the last mentioned point proceeding in a generally north-westerly direction along the north bank of the Poole River to the point where it is crossed by Thomas Trace; thence in a generally north-westerly direction along Thomas Trace to Piparo Road; thence in a generally south-westerly direction along Piparo Road to Rebecca Richmond Road; thence in a generally westerly direction along

Rebecca Richmond Road to the Guaracara-Tabaquite Road; thence in a generally south-westerly direction along the Guaracara-Tabaquite Road to Piparo Road; thence in a generally south-easterly direction along Piparo Road to the point where it crosses the north bank of the Guaracara River; thence in a generally south-westerly direction along the north bank of the Guaracara River to the point where an imaginary line drawn eastwards from electricity Pole No. 10 meets it (where Guaracara Street turns north); thence in a generally westerly direction along the said imaginary line to the point where Guaracara Street turns north at electricity Pole No. 10; thence westwards along Guaracara Street to Allen Street; thence north-westwards along Allen Street to Bonne Aventure Road; thence in a generally south-westerly direction along Bonne Aventure Road to Harmony Hall Road; thence in a generally southerly direction along Harmony Hall Road to the point where it crosses the north bank of the Guaracara River; thence in a generally south-westerly direction along the north bank of the Guaracara River to the point where it is crossed by the Solomon Hochoy Highway.

WEST —From the last mentioned point proceeding in a generally northerly direction along the Solomon Hochoy Highway to the point where Cedar Hill Road overpasses the Solomon Hochoy Highway; thence in a generally westerly direction along Cedar Hill Road to Diamond Road; thence in a generally northerly direction along Diamond Road to an Estate Trace north of Diamond Village; thence in a generally north-easterly direction along the said trace to an Estate Road which passes between the Montserrat and Phoenix Park Estates; thence in a generally northerly direction along the said Estate Road to Windsor Park Road Extension; thence in a generally north-easterly direction along Windsor Park Road Extension to the point where it crosses the southern boundary of Windsor Park Estate; thence eastwards and northwards along the southern and eastern boundaries of the said estate to the north-western corner of Mount Pleasant Estate; thence in a generally easterly direction along the northern boundary of Mount Pleasant Estate to the junction of Carolina Road and Tambou Trace; thence in a generally easterly direction along Tambou Trace across the Solomon Hochoy Highway to Kanga Settlement Road; thence in a generally north-easterly direction along Kanga Settlement Road to Mayo Road; thence in a generally north-easterly direction along Mayo Road to its junction with the Couva Road at the point of commencement.

ELECTORAL DISTRICT OF TOBAGO EAST

Comprising the following Polling Divisions:

4905, 4910, 4915, 4920, 4925, 4930, 4935, 4940, 4945, 4946, 4975, 4976, 4980, 4985, 4990, 4995, 5000, 5005, 5010, 5020, 5025, 5030, 5035, 5040, 5045, 5050, 5055, 5060, 5065.

ELECTORATE—17,836

(In the following boundary descriptions, wherever a boundary line is described as passing along a road, street, avenue, trace or other roadway, the centre line of such road, street, avenue, trace or other roadway is indicated. Wherever ownership of land is indicated by name, it should be interpreted as referring to the current or previous ownership of such land.)

NORTH—From the point on the sea coast where King Peter's Bay Road meets it proceeding in a generally north-easterly direction along the said sea coast to North Point.

EAST —From the last mentioned point proceeding first in a generally easterly and then south-westerly direction along the sea coast to Pedro Point.

SOUTH—From the last mentioned point proceeding in a generally south-westerly direction along the said sea coast to the point at the mouth of the Cook's River at Rocky Bay.

WEST —From the last mentioned point proceeding in a generally northerly direction along the east bank of the Cook's River to the point where it is crossed by Northside Road; thence in a generally northerly direction along Northside Road to Providence Road; thence in a generally north-westerly direction along the said road to the point where it crosses the east bank of the Courland River; thence north-eastwards along the said bank to the point where an imaginary line drawn due south from the 4 m.m. on Arnos Vale Road where the said road runs parallel to the Courland River meets it; thence proceeding northwards along the said imaginary line to Arnos Vale Road; thence north-eastwards along the said road to its junction with Culloden Road; thence proceeding northwards along an imaginary line to the point where King Peter's Bay Road meets the sea coast on King Peter's Bay at the point of commencement.

This Electoral District includes Little Tobago, Goat Island, St. Giles or Melville Island and all other small islands as lie in close proximity to the said electoral district.

ELECTORAL DISTRICT OF TOBAGO WEST

Comprising the following Polling Divisions:

4845, 4846, 4847, 4850, 4851, 4855, 4856, 4857, 4860, 4865, 4870, 4875, 4880, 4881, 4885, 4886, 4890, 4891, 4895, 4900, 4950, 4951, 4955, 4960, 4965, 4970.

ELECTORATE—20,027

(In the following boundary descriptions, wherever a boundary line is described as passing along a road, street, avenue, trace or other roadway, the centre line of such road, street, avenue, trace or other roadway is indicated. Wherever ownership of land is indicated by name, it should be interpreted as referring to the current or previous ownership of such land.)

NORTH—From Pigeon Point on the sea coast proceeding in a generally north-easterly direction along the said sea coast to the point where King Peter's Bay Road meets it.

EAST —From the last mentioned point proceeding southwards along an imaginary line to the point at the junction of Culloden Road and Arnos Vale Road; thence south-westwards along the latter road to the 4 m.m. where the road runs parallel to the Courland River; thence proceeding along an imaginary line due south from the said mile post to the west bank of the Courland River; thence south-westwards along the said bank to the point where Providence Road crosses it; thence in a generally south-easterly direction along the said road to Northside Road; thence in a generally southerly direction along Northside Road to the point where it crosses the west bank of the Cook's River; thence in a generally southerly direction along the west bank of the Cook's River to the point at its mouth on the sea coast at Rocky Bay.

SOUTH—From the last mentioned point proceeding in a generally south-westerly direction along the sea coast to Crown Point.

WEST—From the last mentioned point proceeding in a generally north-easterly direction along the sea coast to Pigeon Point at the point of commencement.

ELECTORAL DISTRICT OF TOCO/SANGRE GRANDE

Comprising the following Polling Divisions:

2100, 2101, 2105, 2110, 2115, 2120, 2125, 2130, 2135, 2140, 2145, 2150, 2155, 2160, 2165, 2170, 2175, 2180, 2185, 2205, 2210, 2215, 2216, 2220, 2225, 2230, 2235, 2240, 2245, 2250.

ELECTORATE—23,913

(In the following boundary descriptions, wherever a boundary line is described as passing along a road, street, avenue, trace or other roadway, the centre line of such road, street, avenue, trace or other roadway is indicated. Wherever ownership of land is indicated by name, it should be interpreted as referring to the current or previous ownership of such land.)

NORTH—From the point on the sea coast at the north-western corner of the Regional Municipality of Sangre Grande proceeding in a generally easterly direction along the said sea coast to Galera Point.

EAST —From the last mentioned point proceeding in a generally southerly direction along the sea coast to the point at the mouth of the Oropouche River.

SOUTH—From the last mentioned point proceeding in a generally south-westerly direction along the north bank of the Oropouche River to its confluence with the Cunapo River; thence in a generally south-westerly direction along the north bank of the Cunapo River to the point where it is crossed by the Eastern Main Road; thence in a generally north-westerly direction along the Eastern Main Road to Guaico Trace; thence westwards along the said trace to its western end at the Trinidad and Tobago Government Railway Reserve; thence westwards along the Trinidad and Tobago Government Railway Reserve to the point where Cumuto Road crosses it.

WEST —From the last mentioned point proceeding in a generally northerly direction along Cumuto Road to the point where it crosses the east bank of the Aripo River at the western boundary of the Regional Municipality of Sangre Grande; thence proceeding in a generally northerly direction along the western boundary of the Regional Municipality of Sangre Grande to its north-western corner on the sea coast at the point of commencement.

ELECTORAL DISTRICT OF TUNAPUNA

Comprising the following Polling Divisions:

1535, 1536, 1540, 1610, 1615, 1620, 1625, 1630, 1635, 1640, 1645, 1670, 1675, 1680, 1685, 1690, 1695, 1700, 1705, 1710, 1715, 1750, 1755, 1760, 1875, 1880.

ELECTORATE—22,644

(In the following boundary descriptions, wherever a boundary line is described as passing along a road, street, avenue, trace or other roadway, the centre line of such road, street, avenue, trace or other roadway is indicated. Wherever ownership of land is indicated by name, it should be interpreted as referring to the named or current ownership of such land.)

NORTH—From the point where Acono Road crosses the northern boundary of what was formerly the Ward of Tacarigua at the main ridge of hills forming part of the Northern Range, proceeding eastwards along the said boundary to the point at the north-eastern corner of lands reserved for the Caura Catchment Area.

- EAST —From the last mentioned point proceeding in a generally southerly direction along the eastern boundary of lands reserved for the Caura Catchment Area to its south-eastern boundary where it abuts the eastern boundary of the Tacarigua Forest Reserve (1,749 acres); thence in a generally southerly direction along the eastern boundary of the Tacarigua Forest Reserve (1,749 acres) to the south-western corner of lands of M. A. Richards (9a. 3r. 3p.); thence south-westwards along an imaginary line to the north-western corner of lands of W. A. Bruce (4a. 2r. 33p.) at the eastern boundary of the Tacarigua Forest Reserve (1,749 acres); thence in a generally southerly and then westerly direction along the eastern and southern boundaries of the said Forest Reserve to the eastern boundary of lands now or formerly owned by C. and D. Simmons (56a. 1r. 14p.) now State Lands; thence southwards and westwards along the eastern and southern boundaries of the said lands and lands of the St. Michael's Estate to the point where St. Michael's Road crosses the southern boundary of the St. Michael's Estate; thence in a generally southerly direction along St. Michael's Road to Gittens Street; thence in a generally westerly direction along Gittens Street to Thavenot Street; thence in a generally southerly direction along Thavenot Street to its junction with the Eastern Main Road.
- SOUTH—From the last mentioned point proceeding in a generally westerly direction along the Eastern Main Road to the point where it crosses the east bank of the St. Joseph River.
- WEST —From the last mentioned point proceeding in a generally north-westerly direction along the east bank of the St. Joseph River to the point where it is crossed by Maracas Royal Road; thence in a generally northerly direction along Maracas Royal Road to Acono Road; thence in a generally easterly and then northerly direction along Acono Road to the point where it crosses the northern boundary of what was formerly the Ward of Tacarigua at the point of commencement.

APPENDIX E

THE DISTRIBUTION OF POLLING DIVISIONS

APPENDIX E

THE DISTRIBUTION OF POLLING DIVISIONS

- (1) name of Constituency
 (2) according to Constituencies as recommended in this Report
 (3) according to Constituencies as recommended in the 2000 Report

(1) <i>Name of Constituency</i>	(2) <i>Polling Division within Constituency</i>	(3) <i>Constituency in which Polling Divisions formerly existed</i>
Arima (32 P.Ds)	1910, 1915, 1920, 1925, 1930, 1935, 1936, 1937, 1946, 1980, 1985, 1995, 2000, 2005, 2010, 2015, 2020, 2025, 2030, 2035, 2040, 2041, 2086, 2090, 2091, 2092, 2093, 2094, 2095, 2096, 2097, 2098.	Arima 1910, 1915, 1920, 1925, 1930, 1935, 1936, 1937, 1946, 1980, 1985, 1995, 2000, 2005, 2010, 2015, 2020, 2025, 2030, 2035, 2040, 2041, 2086, 2090, 2091, 2092, 2093, 2094, 2095, 2096, 2097, 2098.
Arouca/Maloney (19 P.Ds)	1785, 1786, 1787, 1805, 1807, 1808, 1809, 1811, 1812, 1813, 1815, 1816, 1817, 1818, 1819, 1820, 1821, 1825, 1830.	Arouca North 1786, 1805, 1815, 1816, 1817, 1818, 1819, 1820, 1821, 1825, 1830. Arouca South 1807, 1808, 1809, 1811, 1812, 1813. St. Augustine 1785, 1787.
Barataria/San Juan (38 P.Ds)	1095, 1100, 1105, 1106, 1110, 1120, 1125, 1130, 1320, 1325, 1330, 1335, 1336, 1340, 1345, 1350, 1355, 1360, 1365, 1370, 1375, 1380, 1385, 1390, 1395, 1400, 1405, 1410, 1415, 1416, 1420, 1425, 1430, 1431, 1435, 1436, 1440, 1445.	Barataria/San Juan 1095, 1100, 1105, 1106, 1110, 1120, 1125, 1130, 1320, 1325, 1330, 1335, 1336, 1340, 1345, 1350, 1355, 1360, 1365, 1370, 1375, 1380, 1385, 1390, 1395, 1400, 1405, 1410, 1415, 1416, 1420, 1425, 1430, 1431, 1435, 1436, 1440, 1445.
Caroni Central (21 P.Ds)	2790, 2795, 2796, 2835, 2840, 2841, 2845, 2900, 3001, 3005, 3010, 3015, 3020, 3035, 3040, 3045, 3050, 3060, 3065, 3070, 3081.	Caroni Central 2790, 2795, 2796, 2840, 2841, 2845, 2900, 3001, 3005, 3010, 3015, 3020, 3035, 3040, 3045, 3050, 3060, 3065, 3070, 3081. Caroni East 2835.
Caroni East (23 P.Ds)	1796, 2685, 2690, 2691, 2692, 2693, 2694, 2695, 2700, 2705, 2706, 2710, 2715, 2717, 2780, 2781, 2785, 2786, 2800, 2805, 2810, 2829, 2830.	Caroni East 1796, 2685, 2690, 2691, 2692, 2693, 2694, 2695, 2700, 2705, 2706, 2710, 2715, 2717, 2780, 2781, 2785, 2786, 2800, 2805, 2810, 2830. Caroni Central 2829.

APPENDIX E—CONTINUED

THE DISTRIBUTION OF POLLING DIVISIONS

- (1) name of Constituency
 (2) according to Constituencies as recommended in this Report
 (3) according to Constituencies as recommended in the 2000 Report

(1) <i>Name of Constituency</i>	(2) <i>Polling Division within Constituency</i>	(3) <i>Constituency in which Polling Divisions formerly existed</i>
Chaguanas East (19 P.Ds)	2716, 2720, 2770, 2772, 2815, 2820, 2821, 2822, 2823, 2824, 2825, 2826, 2827, 2828, 2831, 2832, 2850, 2851, 2855.	Chaguanas 2716, 2720, 2770, 2772, 2815, 2820, 2822, 2823, 2824, 2827, 2855. Caroni Central 2821, 2825, 2826, 2828, 2831, 2832, 2850, 2851.
Chaguanas West (24 P.Ds)	1596, 1791, 2730, 2735, 2740, 2741, 2745, 2750, 2755, 2760, 2765, 2860, 2865, 2870, 2875, 2880, 2885, 2890, 2915, 2920, 2925, 2926, 2930, 2935.	Chaguanas 1596, 1791, 2730, 2735, 2740, 2741, 2745, 2750, 2755, 2760, 2765, 2860, 2865, 2870, 2875, 2880, 2885, 2890, 2915, 2920. Couva North 2925, 2926, 2930, 2935.
Couva North (23 P.Ds)	2905, 2906, 2910, 2945, 2950, 2955, 2960, 2975, 2980, 2985, 2990, 2995, 3000, 3002, 3096, 3105, 3110, 3115, 3130, 3135, 3140, 3145, 3150.	Couva North 2905, 2906, 2910, 2945, 2950, 2955, 2960, 2975, 2980, 2985, 2990, 2995, 3000, 3002, 3096, 3105, 3110, 3115, 3130, 3135, 3140, 3145, 3150.
Couva South (26 P.Ds)	3056, 3061, 3066, 3085, 3090, 3091, 3092, 3094, 3095, 3097, 3098, 3100, 3120, 3125, 3126, 3155, 3160, 3165, 3170, 3175, 3180, 3185, 3190, 3195, 3200, 3205.	Couva South 3056, 3061, 3066, 3085, 3090, 3091, 3092, 3094, 3095, 3097, 3098, 3100, 3120, 3125, 3126, 3155, 3160, 3165, 3170, 3175, 3180, 3185, 3190, 3195, 3200, 3205.
Cumuto/Manzanilla (37 P.Ds)	2190, 2195, 2200, 2201, 2255, 2260, 2265, 2270, 2275, 2280, 2285, 2290, 2295, 2300, 2305, 2310, 2315, 2320, 2325, 2330, 2335, 2340, 2345, 2350, 2360, 2365, 2370, 2375, 2380, 2385, 2390, 2395, 2400, 2405, 2410, 2625, 2630.	Nariva 2190, 2195, 2200, 2201, 2285, 2290, 2295, 2300, 2305, 2310, 2315, 2320, 2325, 2345, 2350, 2360, 2365, 2370, 2375, 2380, 2385, 2390, 2395, 2400, 2405, 2410, 2625, 2630. Toco/Manzanilla 2255, 2260, 2265, 2270, 2275, 2280, 2330, 2335, 2340.

APPENDIX E—CONTINUED

THE DISTRIBUTION OF POLLING DIVISIONS

- (1) name of Constituency
 (2) according to Constituencies as recommended in this Report
 (3) according to Constituencies as recommended in the 2000 Report

(1) <i>Name of Constituency</i>	(2) <i>Polling Division within Constituency</i>	(3) <i>Constituency in which Polling Divisions formerly existed</i>
d'Abadie/O'Meara (20 P.Ds)	1806, 1950, 1955, 1960, 1961, 1965, 1966, 1967, 1968, 1969, 1970, 1971, 1972, 1975, 1976, 1978, 1979, 1981, 2045, 2050.	Arima 1966, 1975, 1976, 1981, 2045. Arouca North 1950. Arouca South 1806, 1955, 1960, 1961, 1965, 1967, 1968, 1969, 1970, 1971, 1972, 1978, 1979, 2050.
Diego Martin Central (21 P.Ds)	0051, 0055, 0060, 0065, 0085, 0086, 0095, 0100, 0102, 0103, 0104, 0110, 0111, 0112, 0113, 0114, 0130, 0160, 0230, 0235, 0240.	Diego Martin Central 0051, 0055, 0060, 0085, 0086, 0095, 0100, 0102, 0103, 0104, 0110, 0111, 0112, 0113, 0114, 0160, 0230, 0235 0240. Diego Martin West 0065. Diego Martin East 0130.
Diego Martin North/ East (21 P.Ds)	0090, 0125, 0131, 0140, 0145, 0150, 0155, 0165, 0170, 0175, 0180, 0185, 0190, 0195, 0205, 0207, 0210, 0215, 0219, 0220, 0225.	Diego Martin Central 0125. Diego Martin East 0090, 0130, 0140, 0145, 0150, 0155, 0165, 0170, 0175, 0180, 0185, 0190, 0195, 0205, 0207, 0210, 0215, 0219, 0220, 0225.
Diego Martin West (20 P.Ds)	0005, 0010, 0015, 0020, 0025, 0030, 0035, 0040, 0041, 0045, 0050, 0066, 0070, 0071, 0075, 0076, 0080, 0105, 0115, 0120.	Diego Martin West 0005, 0010, 0015, 0020, 0025, 0030, 0035, 0040, 0041, 0045, 0050, 0066, 0070, 0071, 0075, 0076, 0080, 0105, 0115, 0120.
Fyzabad (30 P.Ds)	4200, 4375, 4380, 4385, 4386, 4390, 4395, 4400, 4405, 4410, 4415, 4420, 4425, 4430, 4435, 4440, 4445, 4446, 4450, 4475, 4480, 4485, 4490, 4495, 4500, 4505, 4510, 4515, 4520, 4525.	Fyzabad 4200, 4375, 4380, 4385, 4386, 4390, 4395, 4400, 4405, 4410, 4415, 4420, 4425, 4430, 4435, 4440, 4445, 4446, 4450, 4485, 4490, 4495, 4500, 4505, 4510, 4515, 4520, 4525.
		La Brea 4475, 4480.

APPENDIX E—CONTINUED

THE DISTRIBUTION OF POLLING DIVISIONS

(1) <i>Name of Constituency</i>	(2) <i>Polling Division within Constituency</i>	(3) <i>Constituency in which Polling Divisions formerly existed</i>
La Brea (36 P.Ds)	4471, 4530, 4535, 4540, 4541, 4550, 4555, 4560, 4565, 4570, 4575, 4580, 4595, 4600, 4605, 4610, 4615, 4620, 4625, 4630, 4631, 4632, 4635, 4640, 4645, 4650, 4655, 4660, 4665, 4670, 4675, 4676, 4677, 4680, 4685, 4690.	La Brea 4471, 4530, 4535, 4540, 4541, 4550, 4555, 4560, 4565, 4570, 4575, 4595, 4600, 4605, 4610, 4615, 4620, 4625, 4630, 4631, 4632, 4635, 4640, 4645, 4650, 4655, 4660, 4665, 4670, 4675, 4676, 4677. Point Fortin 4580, 4680, 4685, 4690.
La Horquetta/Talparo (26 P.Ds)	2051, 2052, 2053, 2054, 2055, 2056, 2057, 2058, 2059, 2060, 2061, 2062, 2063, 2064, 2065, 2066, 2070, 2075, 2080, 2085, 2660, 2665, 2670, 2671, 2675, 2680.	Arima 2085. Arouca South 2051, 2052, 2053, 2054, 2057, 2058, 2059, 2061, 2062, 2063, 2064, 2066. Caroni East 2055, 2056, 2060, 2065, 2070, 2075, 2080, 2660, 2665, 2670, 2671, 2675, 2680.
Laventille East/Morvant (22 P.Ds)	0955, 0995, 1000, 1005, 1135, 1145, 1150, 1155, 1160, 1165, 1170, 1171, 1175, 1180, 1185, 1190, 1195, 1196, 1210, 1294, 1310, 1315.	Laventille East/Morvant 0955, 0995, 1000, 1005, 1135, 1145, 1150, 1155, 1160, 1165, 1170, 1171, 1175, 1180, 1185, 1190, 1195, 1196, 1210, 1294, 1310, 1315.
Laventille West (27 P.Ds)	0700, 0705, 0750, 0980, 0985, 0990, 1200, 1201, 1205, 1206, 1215, 1220, 1225, 1230, 1235, 1240, 1241, 1245, 1250, 1255, 1260, 1265, 1270, 1290, 1295, 1300, 1305.	Laventille East/Morvant 1200. Laventille West 0700, 0705, 0750, 0980, 0985, 0990, 1201, 1205, 1206, 1215, 1220, 1225, 1230, 1235, 1240, 1241, 1245, 1250, 1255, 1260, 1265, 1270, 1290, 1295, 1300, 1305.
Lopinot/Bon Air West (20 P.Ds)	1765, 1770, 1775, 1780, 1810, 1835, 1840, 1845, 1850, 1851, 1855, 1860, 1865, 1870, 1940, 1941, 1942, 1943, 1945, 1990.	Arouca North 1810, 1835, 1840, 1845, 1850, 1851, 1855, 1860, 1865, 1870, 1940, 1941, 1942, 1943, 1945, 1990. Tunapuna 1765, 1770, 1775, 1780.

APPENDIX E—CONTINUED

THE DISTRIBUTION OF POLLING DIVISIONS

- (1) name of Constituency
 (2) according to Constituencies as recommended in this Report
 (3) according to Constituencies as recommended in the 2000 Report

(1) <i>Name of Constituency</i>	(2) <i>Polling Division within Constituency</i>	(3) <i>Constituency in which Polling Divisions formerly existed</i>
Mayaro (34 P.Ds)	2415, 2416, 2420, 2425, 2430, 2435, 2440, 2450, 2455, 2500, 2501, 2505, 2525, 2530, 2535, 2540, 2545, 2550, 2555, 2560, 2565, 2570, 2575, 2576, 2580, 2585, 2595, 2600, 2605, 2606, 2610, 2615, 2620, 2635.	Nariva 2415, 2416, 2525, 2530, 2535, 2540, 2545, 2550, 2555, 2565, 2610, 2615, 2620, 2635. Ortoire/Mayaro 2420, 2425, 2430, 2435, 2440, 2450, 2455, 2500, 2501, 2505, 2560, 2570, 2575, 2576, 2580, 2585, 2595, 2600, 2605, 2606.
Naparima (33 P.Ds)	3345, 3366, 3367, 3370, 3374, 3375, 3380, 3385, 3386, 3565, 3570, 3575, 3625, 3675, 3676, 3680, 3685, 3690, 3695, 3700, 3830, 3840, 3845, 3850, 3855, 3915, 3920, 3925, 3930, 3935, 3940, 3945, 3950.	Naparima 3565, 3570, 3575, 3675, 3676, 3680, 3685, 3690, 3695, 3700, 3830, 3840, 3845, 3850, 3855, 3915, 3920, 3925, 3930, 3935, 3940, 3945. Pointe-a-Pierre 3345, 3366, 3367, 3370, 3950. Tabaquite 3374, 3375, 3380, 3385, 3386, 3625.
Oropouche East (23 P.Ds)	3705, 3710, 3715, 3720, 3725, 3730, 3735, 3736, 3740, 3795, 3800, 3805, 3810, 3815, 3820, 3825, 3835, 3860, 3870, 3871, 3872, 3905, 4230.	Naparima 3705, 3835, 3860, 3905. Oropouche 3730, 3735, 3736, 3740, 3800, 3805, 3810, 3815, 3820, 3825. San Fernando East 3870, 3871, 3872. San Fernando West 3795. Siparia 3710, 3715, 3720, 3725, 4230.
Oropouche West (24 P.Ds)	3745, 3750, 3755, 3760, 3765, 3770, 3775, 3776, 3780, 3781, 3790, 3791, 4205, 4210, 4215, 4220, 4225, 4330, 4335, 4340, 4345, 4346, 4365, 4370.	Fyzabad 3765, 4345, 4346, 4365, 4370. Oropouche 3745, 3750, 3755, 3760, 3770, 3775, 3776, 3780, 3781, 4205, 4210, 4215, 4220, 4225, 4330, 4335, 4340. San Fernando West 3790, 3791.

APPENDIX E

THE DISTRIBUTION OF POLLING DIVISIONS

(1) <i>Name of Constituency</i>	(2) <i>Polling Division within Constituency</i>	(3) <i>Constituency in which Polling Divisions formerly existed</i>
Point Fortin (38 P.Ds)	4585, 4590, 4591, 4592, 4695, 4696, 4700, 4705, 4706, 4710, 4715, 4720, 4725, 4730, 4735, 4740, 4745, 4750, 4755, 4756, 4760, 4765, 4770, 4775, 4780, 4781, 4785, 4790, 4795, 4800, 4805, 4810, 4815, 4820, 4825, 4830, 4835, 4840.	Point Fortin 4585, 4590, 4591, 4592, 4695, 4696, 4700, 4705, 4706, 4710, 4715, 4720, 4725, 4730, 4735, 4740, 4745, 4750, 4755, 4756, 4760, 4765, 4770, 4775, 4780, 4781, 4785, 4790, 4795, 4800, 4805, 4810, 4815, 4820, 4825, 4830, 4835, 4840.
Pointe-a-Pierre (27 P.Ds)	3210, 3215, 3220, 3225, 3230, 3235, 3240, 3295, 3296, 3300, 3305, 3310, 3315, 3320, 3325, 3330, 3331, 3955, 3960, 3961, 3962, 3965, 3970, 3971, 3980, 3985, 3987.	Couva South 3210, 3215, 3225. Pointe-a-Pierre 3220, 3230, 3235, 3295, 3296, 3300, 3305, 3310, 3315, 3320, 3325, 3330, 3331, 3955, 3960, 3961, 3962, 3965, 3970, 3971, 3980, 3985, 3987. Tabaquite 3240.
Port-of-Spain North/ St. Ann's West (58 P.Ds)	0200, 0385, 0390, 0395, 0400, 0450, 0500, 0505, 0675, 0680, 0685, 0690, 0695, 0710, 0715, 0720, 0725, 0730, 0735, 0740, 0745, 0755, 0760, 0765, 0770, 0775, 0780, 0785, 0790, 0795, 0800, 0805, 0810, 0820, 0823, 0825, 0830, 0835, 0840, 0845, 0850, 0855, 0860, 0865, 0870, 0875, 0880, 0885, 0890, 0895, 0900, 0905, 0910, 0915, 0960, 0965, 0970, 0975.	Port-of-Spain North/St. Ann's West 0200, 0385, 0390, 0395, 0400, 0450, 0500, 0505, 0675, 0680, 0685, 0690, 0695, 0710, 0715, 0720, 0725, 0730, 0735, 0740, 0745, 0755, 0760, 0765, 0770, 0775, 0780, 0785, 0790, 0795, 0800, 0805, 0810, 0820, 0823, 0825, 0830, 0835, 0840, 0845, 0850, 0855, 0860, 0865, 0870, 0875, 0880, 0885, 0890, 0895, 0900, 0905, 0910, 0915, 0960, 0965, 0970, 0975
Port-of-Spain South (62 P.Ds)	0245, 0250, 0255, 0260, 0265, 0270, 0275, 0280, 0285, 0290, 0295, 0300, 0305, 0310, 0315, 0320, 0321, 0325, 0330, 0335, 0340, 0345, 0350, 0355, 0360, 0365, 0370, 0375, 0380, 0415, 0420, 0425, 0480, 0530, 0535, 0540, 0550, 0560, 0570, 0575, 0580, 0585, 0590, 0595, 0600, 0605, 0610, 0615, 0620, 0625, 0630, 0635, 0640, 0645, 0650, 0655, 0660, 0665, 0670, 1275, 1280, 1285.	Port-of-Spain North/St. Ann's West 0665, 0670. Port-of-Spain South 0245, 0250, 0255, 0260, 0265, 0270, 0275, 0280, 0285, 0290, 0295, 0300, 0305, 0310, 0315, 0320, 0321, 0325, 0330, 0335, 0340, 0345, 0350, 0355, 0360, 0365, 0370, 0375, 0380, 0415, 0420, 0425, 0480, 0530, 0535, 0540, 0550, 0560, 0570, 0575, 0580, 0585, 0590, 0595, 0600, 0605, 0610, 0615, 0620, 0625, 0630, 0635, 0640, 0645, 0650, 0655, 0660, 1275, 1280, 1285.

APPENDIX E—CONTINUED

THE DISTRIBUTION OF POLLING DIVISIONS

- (1) name of Constituency
 (2) according to Constituencies as recommended in this Report
 (3) according to Constituencies as recommended in the 2000 Report

(1) <i>Name of Constituency</i>	(2) <i>Polling Division within Constituency</i>	(3) <i>Constituency in which Polling Divisions formerly existed</i>
Princes Town North (31 P.Ds)	2590, 2636, 3260, 3261, 3390, 3395, 3396, 3400, 3405, 3410, 3415, 3420, 3520, 3525, 3526, 3595, 3600, 3605, 3606, 3610, 3615, 3620, 3630, 3635, 3640, 3645, 3650, 3655, 3660, 3665, 3670.	Princes Town 2590, 2636, 3260, 3261, 3390, 3395, 3396, 3400, 3405, 3410, 3415, 3420, 3520, 3525, 3526, 3595, 3600, 3605, 3606, 3610, 3615, 3620, 3630, 3635, 3640, 3645, 3650, 3655, 3660, 3665, 3670. Tabaquite 3260, 3261.
Princes Town South/ Tableland (31 P.Ds)	2515, 3425, 3430, 3435, 3440, 3445, 3450, 3455, 3460, 3465, 3470, 3475, 3480, 3485, 3490, 3495, 3500, 3505, 3510, 3515, 3530, 3535, 3540, 3545, 3550, 3555, 3560, 3580, 3581, 3585, 3590.	Naparima 3490, 3495, 3550, 3555, 3560 Ortoire/Mayaro 2515, 3425, 3430, 3435, 3440, 3445, 3450, 3455, 3460, 3465, 3470, 3475, 3480, 3485, 3500, 3505, 3510, 3515, 3530, 3545. Princes Town 3535, 3540, 3580, 3581, 3585, 3590.
San Fernando East (31 P.Ds)	3885, 3886, 3890, 3895, 3900, 3910, 4005, 4010, 4011, 4015, 4020, 4025, 4031, 4036, 4040, 4041, 4045, 4046, 4049, 4050, 4051, 4052, 4053, 4054, 4055, 4056, 4057, 4058, 4059, 4060, 4190, 4191, 4195.	San Fernando East 3885, 3886, 3890, 3895, 3900, 3910, 4005, 4010, 4011, 4015, 4020, 4025, 4031, 4036, 4040, 4041, 4045, 4046, 4049, 4050, 4051, 4052, 4053, 4054, 4055, 4056, 4057, 4058, 4059, 4060, 4190, 4191, 4195.
San Fernando West (44 P.Ds)	3766, 3785, 3786, 3787, 3875, 3876, 3877, 3975, 3990, 3991, 3995, 4000, 4030, 4035, 4061, 4065, 4070, 4075, 4080, 4085, 4090, 4100, 4101, 4105, 4110, 4115, 4120, 4125, 4130, 4135, 4140, 4145, 4150, 4151, 4155, 4160, 4165, 4170, 4175, 4180, 4181, 4182, 4185, 4186.	San Fernando East 4061, 4065. San Fernando West 3766, 3785, 3786, 3787, 3875, 3876, 3877, 3975, 3990, 3991, 3995, 4000, 4030, 4035, 4070, 4075, 4080, 4085, 4090, 4100, 4101, 4105, 4110, 4115, 4120, 4125, 4130, 4135, 4140, 4145, 4150, 4151, 4155, 4160, 4165, 4170, 4175, 4180, 4181, 4182, 4185, 4186.

APPENDIX E

THE DISTRIBUTION OF POLLING DIVISIONS

- (1) name of Constituency
 (2) according to Constituencies as recommended in this Report
 (3) according to Constituencies as recommended in the 2000 Report

(1) <i>Name of Constituency</i>	(2) <i>Polling Division within Constituency</i>	(3) <i>Constituency in which Polling Divisions formerly existed</i>
Siparia (27 P.Ds)	4235, 4240, 4245, 4250, 4255, 4260, 4265, 4270, 4275, 4280, 4285, 4290, 4295, 4300, 4305, 4310, 4315, 4320, 4325, 4350, 4351, 4355, 4360, 4455, 4460, 4465, 4470.	La Brea 4355, 4465, 4470. Siparia 4235, 4240, 4245, 4250, 4255, 4260, 4265, 4270, 4275, 4280, 4285, 4290, 4295, 4300, 4305, 4310, 4315, 4320, 4325, 4350, 4351, 4360, 4455, 4460.
St. Ann's East (18 P.Ds)	0920, 0925, 0930, 0935, 0940, 0945, 0950, 1010, 1015, 1020, 1025, 1065, 1090, 1140, 1885, 1890, 1895, 1905.	St. Ann's East 0920, 0925, 0930, 0935, 0940, 0945, 0950, 1010, 1015, 1020, 1025, 1065, 1090, 1140, 1885, 1890, 1895, 1905.
St. Augustine (28 P.Ds)	1501, 1505, 1545, 1550, 1555, 1560, 1565, 1570, 1575, 1580, 1585, 1590, 1600, 1605, 1650, 1655, 1660, 1665, 1720, 1725, 1730, 1731, 1735, 1740, 1741, 1745, 1746, 1795.	St. Augustine 1545, 1550, 1555, 1560, 1565, 1570, 1575, 1580, 1585, 1590, 1600, 1605, 1650, 1655, 1660, 1665, 1720, 1725, 1730, 1731, 1735, 1740, 1741, 1745, 1746, 1795. St. Joseph 1501, 1505.
St. Joseph (33 P.Ds)	1030, 1031, 1035, 1040, 1041, 1042, 1045, 1046, 1050, 1055, 1060, 1070, 1075, 1080, 1085, 1450, 1455, 1460, 1465, 1470, 1475, 1480, 1485, 1490, 1495, 1496, 1500, 1506, 1510, 1515, 1520, 1525, 1530.	St. Ann's East 1045, 1060. St. Joseph 1030, 1031, 1035, 1040, 1041, 1042, 1046, 1050, 1055, 1070, 1075, 1080, 1085, 1450, 1455, 1460, 1465, 1470, 1475, 1480, 1485, 1490, 1495, 1496, 1500, 1506, 1510, 1515, 1520, 1525, 1530.
Tabaquite (30 P.Ds)	2640, 2641, 2645, 2650, 2655, 3025, 3030, 3075, 3080, 3206, 3245, 3250, 3255, 3265, 3266, 3270, 3275, 3280, 3285, 3290, 3335, 3340, 3341, 3350, 3351, 3352, 3353, 3355, 3360, 3365.	Couva South 3206. Pointe-a-Pierre 3285, 3290, 3335, 3340, 3341. Tabaquite 2640, 2641, 2645, 2650, 2655, 3025, 3030, 3075, 3080, 3245, 3250, 3255, 3265, 3266, 3270, 3275, 3280, 3350, 3351, 3352, 3353, 3355, 3360, 3365.

APPENDIX E

THE DISTRIBUTION OF POLLING DIVISIONS

- (1) name of Constituency
 (2) according to Constituencies as recommended in this Report
 (3) according to Constituencies as recommended in the 2000 Report

(1) <i>Name of Constituency</i>	(2) <i>Polling Division within Constituency</i>	(3) <i>Constituency in which Polling Divisions formerly existed</i>
Tobago East (29 P.Ds)	4905, 4910, 4915, 4920, 4925, 4930, 4935, 4940, 4945, 4946, 4975, 4976, 4980, 4985, 4990, 4995, 5000, 5005, 5010, 5020, 5025, 5030, 5035, 5040, 5045, 5050, 5055, 5060, 5065.	Tobago East 4905, 4910, 4915, 4920, 4925, 4930, 4935, 4940, 4945, 4946, 4975, 4976, 4980, 4985, 4990, 4995, 5000, 5005, 5010, 5020, 5025, 5030, 5035, 5040, 5045, 5050, 5055, 5060, 5065.
Tobago West (26 P.Ds)	4845, 4846, 4847, 4850, 4851, 4855, 4856, 4857, 4860, 4865, 4870, 4875, 4880, 4881, 4885, 4886, 4890, 4891, 4895, 4900, 4950, 4951, 4955, 4960, 4965, 4970.	Tobago West 4845, 4846, 4847, 4850, 4851, 4855, 4856, 4857, 4860, 4865, 4870, 4875, 4880, 4881, 4885, 4886, 4890, 4891, 4895, 4900, 4950, 4951, 4955, 4960, 4965, 4970.
Toco/Sangre Grande (30 P.Ds)	2100, 2101, 2105, 2110, 2115, 2120, 2125, 2130, 2135, 2140, 2145, 2150, 2155, 2160, 2165, 2170, 2175, 2180, 2185, 2205, 2210, 2215, 2216, 2220, 2225, 2230, 2235, 2240, 2245, 2250.	Toco/Manzanilla 2100, 2101, 2105, 2110, 2115, 2120, 2125, 2130, 2135, 2140, 2145, 2150, 2155, 2160, 2165, 2170, 2175, 2180, 2185, 2205, 2210, 2215, 2216, 2220, 2225, 2230, 2235, 2240, 2245, 2250.
Tunapuna (26 P.Ds)	1535, 1536, 1540, 1610, 1615, 1620, 1625, 1630, 1635, 1640, 1645, 1670, 1675, 1680, 1685, 1690, 1695, 1700, 1705, 1710, 1715, 1750, 1755, 1760, 1875, 1880.	St. Ann's East 1880. Tunapuna 1535, 1536, 1540, 1610, 1615, 1620, 1625, 1630, 1635, 1640, 1645, 1670, 1675, 1680, 1685, 1690, 1695, 1700, 1705, 1710, 1715, 1750, 1755, 1760, 1875.

APPENDIX F

COMPOSITE MAP

SHOWING

RECOMMENDED CONSTITUENCIES

IN THE

REPUBLIC OR TRINIDAD AND TOBAGO

