

LEGAL NOTICE NO. 129

REPUBLIC OF TRINIDAD AND TOBAGO

THE ELECTION AND BOUNDARIES COMMISSION (LOCAL GOVERNMENT AND
TOBAGO HOUSE OF ASSEMBLY) ACT, CHAP. 25:50

ORDER

MADE BY THE PRESIDENT UNDER SECTION 4 OF THE ELECTIONS AND
BOUNDARIES COMMISSION (LOCAL GOVERNMENT AND TOBAGO HOUSE OF
ASSEMBLY) ACT

THE ELECTIONS AND BOUNDARIES COMMISSION (LOCAL
GOVERNMENT AND TOBAGO HOUSE OF ASSEMBLY)
ORDER, 2009

WHEREAS under section 71 of the Constitution of the Republic of
Trinidad and Tobago there is established an Elections and Boundaries
Commission (hereinafter referred to as “the Commission”):

And whereas under subsection (1) of section 4 of the Elections and
Boundaries Commission (Local Government and Tobago House of
Assembly) Act, (hereinafter referred to as “the Act”), the Commission is
charged *inter alia* with responsibility for defining and reviewing the
boundaries of the electoral districts into which an electoral area is or is
to be divided:

And whereas in accordance with paragraph (a) of the said
subsection (1) of section 4 of the Act, the Commission, on the 4th day of
July, 2008, submitted to the Minister a report in which it recommends
that for the purposes of Local Government Elections, the boundaries of
the electoral districts into which the electoral areas mentioned in the
First Schedule to the Act are divided, should be as defined in the
Schedule to this Order:

And whereas in accordance with paragraph (b) of the said
subsection (1) of section 4 of the Act, the Commission, on the 4th day of
July, 2008, submitted to the Minister a report in which it recommends
that for the purposes of Local Government Elections no alteration is
required to the existing number of electoral districts for the electoral
areas of Cities and Boroughs named in the Act as these are fixed by law
and cannot be varied:

And whereas in accordance with Rules 1, 2 and 3 in the Second Schedule of the Act the boundaries and the number of the electoral districts of the fourteen electoral areas have been changed as follows:

(a) alterations are required to the existing number of electoral districts of the following three Regional Corporations:

(i) Diego Martin Electoral Area Increased from 9 electoral districts to 10

(ii) San Juan/Laventille ... Electoral Area Increased from 12 electoral districts to 13

(iii) Tunapuna/Piarco ... Electoral Area Increased from 14 electoral districts to 15

(b) no alteration is required to the existing number of electoral districts for Municipal Corporations, as these are fixed by law and cannot be varied by the Commission;

(c) changes in the electorate in 6 electoral areas required alterations to be made to the boundaries of 46 electoral districts therein as indicated in Columns 1 and 2 of the Table hereunder; and

(d) changes in the electorate of 88 electoral districts in the electoral areas as indicated in Columns 1 and 3 of the Table hereunder were such that no alterations to the boundaries of such electoral districts were required.

TABLE

<i>Electoral Area</i>	<i>No. of Electoral Districts with altered boundaries as recommended</i>	<i>No. of Electoral Districts with unaltered boundaries as recommended</i>	<i>Total</i>
1. Port of Spain	Nil	12	12
2. San Fernando	6	3	9
3. Arima	Nil	7	7
4. Point Fortin	4	2	6
5. Chaguanas	Nil	8	8
6. Couva/Tabaquite/ Talparo	Nil	13	13
7. Diego Martin	8	2	10
8. Mayaro/Rio Claro	4	2	6
9. Penal/Debe	Nil	9	9
10. Princes Town	Nil	9	9
11. Sangre Grande	Nil	8	8
12. San Juan/Laventille	10	3	13
13. Siparia	Nil	9	9
14. Tunapuna/Piarco	14	1	15
TOTAL 	46	88	134

And whereas it is provided by subsection (3) of section 4 of the Act, that as soon as may be after the Commission has submitted a report under paragraph (a) of subsection (1) of the said section 4, the Minister shall lay before the House of Representatives for its approval, the draft of an Order by the President for giving effect, whether with or without modifications to the recommendations contained in the report:

And whereas a draft of this Order giving effect to the recommendations contained in the report of the Commission was laid before the House of Representatives for its approval by the Minister on the 20th day of March, 2009 and was approved by resolution of the House of Representatives on the 12th day of June, 2009:

Now, therefore, I, GEORGE MAXWELL RICHARDS, President, do hereby order as follows:

- | | |
|------------|--|
| Citation | 1. This Order may be cited as the Elections and Boundaries Commission (Local Government and Tobago House of Assembly) Order, 2009. |
| Boundaries | 2. The boundaries of the electoral districts comprising the electoral areas mentioned in the First Schedule to the Act are as defined in the Schedule to this Order. |
| Schedule | |

SCHEDULE

SIXTH REPORT OF THE ELECTIONS AND BOUNDARIES COMMISSION
UNDER THE MUNICIPAL CORPORATIONS ACT, 1990 AND THE ELECTIONS
AND BOUNDARIES COMMISSION (LOCAL GOVERNMENT) ACT, CHAP. 25:50
FOR THE PURPOSES OF LOCAL GOVERNMENT ELECTIONS IN TRINIDAD

To:

The Honourable Hazel Manning
Minister of Local Government
Kent House, Maraval
Port-of-Spain.

1. The Elections and Boundaries Commission (the Commission) has the honour to submit to you its Sixth Report under the Municipal Corporations Act, Chap. 25:04 (the first Act) and the Elections and Boundaries Commission (Local Government) Act, Chap. 25:50 (the second Act) for the purposes of the next Local Government Elections.

2. The first Act directs in effect (a) by section 11(1), that Councillors for each municipality shall be elected by the electors for that municipality “in the manner provided for in the Representation of the People Act” Chap. 2:01; and (b) by section 11(2) that “the number of Councillors to be elected to the Council of each Corporation shall, subject to the provisions of the Elections and Boundaries Commission (Local Government) Act, be as set out in the Third Schedule of the first Act.

3. The relevant provisions of the second Act are as follows:

“4(1) The Commission shall define and review the boundaries of the electoral districts into which an electoral area is, or is to be, divided and shall submit to the Minister reports either—

- (a) showing the constituencies into which it recommends that an electoral area should be divided in order to give effect to the Rules set out in the Second Schedule; or
- (b) stating that, in the opinion of the Commission, no alteration is required to the existing number or boundaries of electoral districts in order to give effect to the said Rules.

(2) Reports under subsection (1) shall be submitted by the Commission—

- (a) in the case of its first report after the commencement of this Act, not later than six (6) months after the date of the commencement;
- (b) in the case of any subsequent report, not less than two (2) nor more than three (3) years from the date of the submission of its last report; and
- (c) in the case of a report in reference to Tobago, not less than two (2) nor more than four (4) years from the date of submission of its last report.”.

The last Report of the Commission was submitted on July 08, 2005, and one is therefore now due if the requirements of section 4(2)(b) of the second Act are to be observed.

4. The Second Schedule of the second Act prescribes the Rules to be followed by the Commission in its review of the number and boundaries of the electoral districts into which an electoral area is, or is to be, divided in order to give effect to the Rules in the said Schedule.

5. For Municipal Corporations, Rule 4 of this schedule as amended provides the following directions:

“4. The number of electors in an electoral district of a municipal electoral area shall be the number obtained by dividing the number of electors in that electoral area by the number of electoral districts shown opposite the name of that electoral area in the Third Schedule (of the first Act), but the Commission may in consideration of topographical factors vary such number provided that in no case shall the number of electors in any one electoral district of an electoral area exceed or be less than the number of electors in any other electoral district of that electoral area by more than twenty-five per cent.”.

6. For Regional Corporations, Rules 1, 2 and 3 of the same schedule provide the following directions:

“1. The number of electors in each electoral district of a regional electoral area shall, so far as practicable, be the number obtained by the application of rule 2, but the Commission may, in consideration of rule 3 vary such number provided that in no case shall the number of electors in any one electoral district of an electoral area exceed or be less than the number of electors in any other electoral district of that electoral area by more than twenty-five per cent.

2. The number of electoral districts in a regional electoral area in Trinidad shall be determined as follows:

There shall be in every electoral area a basic number of four electoral districts. To this basic number shall be added the number obtained by dividing the electorate of the electoral area by 15,000; but where in any electoral area the electorate is—

- (a) less than 15,000, there shall be five electoral districts;
- (b) more than 15,000, any residual number left after dividing the total electorate by 15,000 shall be treated as if that number were 15,000 and one electoral district shall be added in respect of such residual number.

3. In the division of electoral districts in regional electoral areas natural boundaries such as major highways and rivers shall be used wherever possible.”.

7. The last Report of the Commission on its review of electoral boundaries was based on an electorate in the electoral areas of Trinidad of 895,409 as appeared on the Commission’s records as at April 29, 2005. The electorate on which this Report is based is 950,248 as appears on the Commission’s records as at January 22, 2008, an increase of 54,839.

8. On the basis of this increased electorate in 2008, the Commission duly reviewed the number and boundaries of electoral districts into which each of the fourteen (14) electoral areas in Trinidad should be divided. After application of the relevant formula for

Regional Corporations (rule 2 of the Second Schedule of the second Act) the Commission concluded as follows:

(a) alterations are required to the existing number of electoral districts of the following three (3) Regional Corporations:

(i) Diego Martin Electoral Area	Increased from 9 electoral districts to 10
(ii) San Juan/Laventille Electoral Area	Increased from 12 electoral districts to 13
(iii) Tunapuna/Piarco Electoral Area	Increased from 14 electoral districts to 15

the increases were occasioned by the application of the formula set out in paragraph 6 above to an increased electorate in those electoral areas;

(b) no alteration is required to the existing number of electoral districts for Municipal Corporations, as these are fixed by law and cannot be varied by the Commission;

(c) changes in the electorate in six (6) electoral areas required alterations to be made to the boundaries of forty-six (46) electoral districts therein, as indicated in Columns 1 and 2 of the Table hereunder; and

(d) changes in the electorate of eighty-eight (88) electoral districts in the electoral areas as indicated in Columns 1 and 3 of the Table hereunder were such that no alterations to the boundaries of such electoral districts were required.

TABLE

<i>Electoral Area</i>	<i>No. of Electoral Districts with altered boundaries as recommended</i>	<i>No. of Electoral Districts with unaltered boundaries as recommended</i>	<i>Total</i>
1. Port-of-Spain	Nil	12	12
2. San Fernando	6	3	9
3. Arima	Nil	7	7
4. Point Fortin	4	2	6
5. Chaguanas	Nil	8	8
6. Couva/Tabaquite/ Talparo	Nil	13	13
7. Diego Martin	8	2	10
8. Mayaro/Rio Claro	4	2	6
9. Penal/Debe	Nil	9	9
10. Princes Town	Nil	9	9
11. Sangre Grande	Nil	8	8
12. San Juan/Laventille	10	3	13
13. Siparia	Nil	9	9
14. Tunapuna/Piarco	14	1	15
TOTAL	46
			88
			134

9. As a result of the creation of an additional electoral district in each of the electoral areas named at clause 8(a) above, and in an effort to have the names of electoral districts more adequately reflect the communities contained therein, changes in the names of certain electoral districts have been made as follows:

Electoral Area of Diego Martin

1. Bagatelle/Blue Basin
2. Chaguaramas/Point Cumana
3. Glencoe/Goodwood/La Puerta

Electoral Area of San Juan/Laventille

1. Caledonia/Upper Malick
2. Morvant
3. San Juan West

Electoral Area of Tunapuna/Piarco

1. Auzonville/Tunapuna
2. Curepe/Pasea
3. Five Rivers/Lopinot
4. Kelly Village/Warrenville
5. La Florissante/Cleaver
6. Maracas/Santa Magarita
7. St. Augustine South/Piarco/St. Helena
8. Valsayn/St. Joseph.

10. Appendices A to Q hereto contain full particulars of the Commission's recommendations, while Appendix Z hereto consists of Maps delineating each of the 134 electoral districts in the electoral areas in Trinidad. Each of these forms part of the Commission's recommendations and should be so regarded for the purposes of this Report.

11. For convenience, this Report is divided into two Parts. Part One begins on the inside cover at page 1 and ends with Appendix Q which begins at page 227; Part Two which contains the Electoral Maps delineating and incorporating the electoral districts of the electoral areas recommended herein, begins at page 251.

Respectfully submitted this 4th day of July, 2008.

THE ELECTIONS AND BOUNDARIES COMMISSION

.....
NORBERT MASSON
Chairman

.....
MARK RAMKERRYSINGH
Member

.....
KENNETH LYNCH
Member

.....
LEWIS W. CHARLES
Member

.....
NOEL KALICHARAN
Member

APPENDIX A

THE NAMES OF THE MUNICIPAL CORPORATIONS ELECTORAL AREAS AND
THE REGIONAL MUNICIPALITIES ELECTORAL AREAS IN TRINIDAD WITH
THE NUMBER OF ELECTORAL DISTRICTS AND THE ELECTORATE IN
EACH ELECTORAL AREA AS AT JANUARY 22, 2008

A. MUNICIPAL CORPORATIONS ELECTORAL AREAS:

<i>Cities and Boroughs</i>	<i>Number of Polling Divisions</i>	<i>Electorate 2008/01/22</i>	<i>Number of Electoral Districts</i>
City of Port-of-Spain	111	36,947	12*
City of San Fernando	98	47,955	9*
Borough of Arima	43	24,893	7*
Borough of Point Fortin	35	15,450	6*
Borough of Chaguanas	56	56,420	8*
SUB-TOTAL ...	343	181,665	42

*Fixed by Law

B. REGIONAL MUNICIPAL CORPORATIONS ELECTORAL AREAS:

<i>Regional Municipalities Electoral Areas</i>	<i>Number of Polling Divisions</i>	<i>Electorate 2008/01/22</i>	<i>Proposed Number of Electoral Districts</i>
Couva/Tabaquite/Talparo	178	128,936	13
Diego Martin	133	78,651	10
Mayaro/Rio Claro	48	26,597	6
Penal/Debe	67	68,711	9
Princes Town	111	72,816	9
Sangre Grande	82	49,331	8
San Juan/Laventille	170	126,935	13
Siparia	100	65,435	9
Tunapuna/Piarco	173	151,171	15
SUB-TOTAL	1,062	768,583	92
TOTAL	1,405	950,248	134

APPENDIX B

MUNICIPAL CORPORATIONS

TABLE SHOWING THE ELECTORAL AREAS IN WHICH THE NUMBER OF ELECTORAL DISTRICTS IS FIXED BY LAW, THE RECOMMENDED NAMES OF SUCH ELECTORAL DISTRICTS AND THE NUMBER OF ELECTORS FOR EACH

<i>Electoral Areas</i>	<i>Number of Electoral Districts</i>	<i>Name of Electoral District</i>	<i>Electorate</i>
PORT-OF-SPAIN	12	1. BELMONT EAST	3,033
		2. BELMONT NORTH AND WEST	3,148
		3. BELMONT SOUTH	2,918
		4. EAST DRY RIVER	2,873
		5. NORTHERN PORT-OF-SPAIN	3,239
		6. SOUTHERN PORT-OF-SPAIN	3,152
		7. ST. ANN'S RIVER CENTRAL	2,818
		8. ST. ANN'S RIVER NORTH	2,857
		9. ST. ANN'S RIVER SOUTH	3,498
		10. ST. JAMES EAST	2,958
		11. ST. JAMES WEST	3,246
		12. WOODBROOK	3,207
TOTAL	36,947
SAN FERNANDO	9	1. COCOYEA/TAROUBA	5,654
		2. LES EFFORTS EAST /CIPERO	5,060
		3. LES EFFORTS WEST /LA ROMAIN	5,251
		4. MARABELLA EAST	5,596
		5. MARABELLA SOUTH /VISTABELLA	5,006
		6. MARABELLA WEST	5,245
		7. MON REPOS /NAVET	5,545
		8. PLEASANTVILLE	5,340
		9. SPRINGVALE/PARADISE	5,258
TOTAL	47,955

APPENDIX B—CONTINUED

<i>Electoral Areas</i>	<i>Number of Electoral Districts</i>	<i>Name of Electoral District</i>	<i>Electorate</i>
ARIMA	7	1. ARIMA CENTRAL	3,243
		2. ARIMA NORTH-EAST	3,286
		3. ARIMA WEST/O'MEARA	4,032
		4. CALVARY	3,285
		5. MALABAR NORTH	3,452
		6. MALABAR SOUTH	3,978
		7. TUMPUNA	3,617
	TOTAL	24,893
POINT FORTIN	6	1. CAP-DE-VILLE/FANNY VILLAGE	2,756
		2. EGYPT	2,608
		3. HOLLYWOOD	2,566
		4. NEWLANDS/MAHAICA	2,357
		5. NEW VILLAGE	2,427
		6. TECHIER/GUAPO	2,736
	TOTAL	15,450
CHAGUANAS	8	1. CHARLIEVILLE	6,912
		2. CUNUPIA	6,341
		3. EDINBURGH/LONGDENVILLE	7,794
		4. ENTERPRISE NORTH	7,801
		5. ENTERPRISE SOUTH	7,686
		6. FELICITY/ENDEAVOUR	6,352
		7. MONTROSE	6,820
		8. MUNROE ROAD/CARONI SAVANNAH	6,714
	TOTAL	56,420

MUNICIPAL CORPORATION

PORT-OF-SPAIN

BOUNDARIES OF THE CITY OF PORT-OF-SPAIN AS PRESCRIBED AND
DEFINED IN THE MUNICIPAL CORPORATIONS ACT, 1990

“The City of Port-of-Spain comprises the area which is bounded as follow:

NORTH—From the point on the north-western boundary of the City of Port-of-Spain as indicated by a monument on the north-western corner of lands of the Church of England proceeding eastwards on a bearing of 299°.09' for a distance of 173.2 feet to a monument; thence on the same bearing for a distance of 2,679.6 feet to another monument; thence on a bearing of 290°.06' crossing Fort George Road to a point about 1,330 feet from the junction of the said Fort George Road with the Western Main Road; thence in a generally north-easterly direction along the southern boundary of Fort George Road to the boundary line between lands now or formerly of Charles Ross and the Public Cemetery; thence north-eastwards along the said boundary line passing between lands now or formerly of Charles Ross and the Public Cemetery to the south bank of the Murray Ravine; thence in a generally south-easterly direction along the south bank of the Murray Ravine to the Bournes Road Ravine; thence in a generally north-easterly direction along the south bank of the Bournes Road Ravine into and along the west bank of the Belle Vue Ravine to the point where it is crossed by Belle Vue Road; thence south-eastwards along Belle Vue Road to Long Circular Road; thence eastwards along Long Circular Road to Saddle Road; thence in a generally easterly and then south-easterly direction along Saddle Road to Circular Road; thence south-eastwards along Circular Road to the point at its intersection with the Lady Young Road; thence north-eastwards and then eastwards along the Lady Young Road to the point at the north-eastern boundary of the City of Port-of-Spain.

EAST —From the last mentioned point proceeding southwards along the eastern boundary of the City of Port-of-Spain to the point where Blenman Lane meets Belle Eau Road; thence south-eastwards along Belle Eau Road to the point where it crosses the Santa Barbara Ravine (the eastern boundary of the City of Port-of-Spain); thence in a generally south-easterly and then southerly direction along the eastern boundary of the City of Port-of-Spain to a point on Laventille Road; thence in a generally south-westerly direction along Laventille Road to a point where an imaginary straight line drawn due north from the south-eastern boundary of the Powder Magazine meets it; thence proceeding southwards along the said imaginary straight line to the south-eastern boundary of the Powder Magazine (the eastern boundary of the City of Port-of-Spain); thence continuing southwards along the eastern boundary of the City of Port-of-Spain to a point on the sea coast.

SOUTH—From the last mentioned point proceeding in a generally westerly direction along the said sea coast to the point at the south-western corner of lands of the Church of England at Ocean Avenue (the south-western boundary of the City of Port-of-Spain).

WEST—From the last mentioned point proceeding north-eastwards along the western boundary of the lands of the Church of England (western boundary of the City of Port-of-Spain) to the point at the north-western corner of the lands of the Church of England on the north-western boundary of the City of Port-of-Spain as indicated by a monument at the point of commencement.”.

APPENDIX C

MUNICIPAL CORPORATION

PORT-OF-SPAIN

NAMES OF ELECTORAL DISTRICTS RECOMMENDED AND THE NUMBER
OF ELECTORS PROPOSED FOR EACH OF THEM

Total Electorate for PORT-OF-SPAIN	36,947
No. of Electoral Districts	12
Average number of electors per Electoral district	3,079
Highest Electorate in the Electoral Area	3,498
Lowest Electorate in the Electoral Area	2,818

<i>Name of Electoral District</i>	<i>Polling Divisions within Electoral Districts</i>	<i>Electorate</i>
BELMONT EAST (7 P.Ds)	0795	577
	0800	336
	0805	476
	0810	613
	0855	280
	0860	443
	0865	308
		3,033
BELMONT NORTH AND WEST (11 P.Ds)	0785	248
	0790	216
	0820	262
	0823	222
	0825	212
	0840	253
	0845	252
	0850	299
	0870	720
	0875	156
0880	308	
		3,148
BELMONT SOUTH (10 P.Ds)	0715	184
	0730	258
	0735	227
	0740	231
	0745	266

APPENDIX C—CONTINUED

<i>Name of Electoral District</i>	<i>Polling Divisions within Electoral Districts</i>	<i>Electorate</i>
BELMONT SOUTH— <i>Continued</i> (10 P.Ds)	0750	763
	0755	251
	0760	295
	0765	181
	0770	262
		2,918
EAST DRY RIVER (11 P.Ds)	0640	221
	0645	246
	0650	401
	0655	310
	0660	270
	0665	223
	0670	196
	0675	195
	0680	222
	0720	203
0725	386	
		2,873
NORTHERN PORT-OF-SPAIN (11 P.Ds)	0385	155
	0390	157
	0395	364
	0400	412
	0450	272
	0500	313
	0505	116
	0775	217
	0780	630
	0830	298
0835	305	
		3,239
SOUTHERN PORT-OF-SPAIN (11 P.Ds)	0345	344
	0370	307
	0375	190
	0380	200
	0415	218
	0420	226
	0425	321
	0480	224
	0530	593
	0535	291
0540	238	
		3,152

APPENDIX C—CONTINUED

<i>Name of Electoral District</i>	<i>Polling Divisions within Electoral Districts</i>	<i>Electorate</i>
ST. ANN'S RIVER CENTRAL (10 P.Ds)	0590	141
	0595	441
	0600	421
	0605	311
	0610	299
	0615	235
	0620	167
	0625	108
	0630	196
	0635	499
		2,818
ST. ANN'S RIVER NORTH (6 P.Ds)	0685	236
	0690	387
	0695	442
	0700	1,094
	0705	411
	0710	287
		2,857
ST. ANN'S RIVER SOUTH (6 P.Ds)	0550	327
	0560	434
	0570	1,343
	0575	476
	0580	539
	0585	379
		3,498
ST. JAMES EAST (9 P.Ds)	0200	659
	0270	218
	0275	272
	0280	390
	0285	274
	0300	278
	0305	333
	0310	278
	0315	256
		2,958
ST. JAMES WEST (7 P.Ds)	0235	583
	0240	787
	0245	742
	0250	67
	0255	227
	0260	344
	0265	496
		3,246

APPENDIX C—CONTINUED

<i>Name of Electoral District</i>	<i>Polling Divisions within Electoral Districts</i>	<i>Electorate</i>
WOODBROOK (12 P.Ds)	0290	363
	0295	295
	0320	170
	0321	258
	0325	270
	0330	247
	0335	334
	0340	378
	0350	225
	0355	256
	0360	159
	0365	252
	3,207	

APPENDIX C—(1)

MUNICIPAL CORPORATION ELECTORAL AREA

PORT-OF-SPAIN

ELECTORAL DISTRICTS:

- | | |
|---------------------------|----------------------------|
| 1. BELMONT EAST | 7. ST. ANN'S RIVER CENTRAL |
| 2. BELMONT NORTH AND WEST | 8. ST. ANN'S RIVER NORTH |
| 3. BELMONT SOUTH | 9. ST. ANN'S RIVER SOUTH |
| 4. EAST DRY RIVER | 10. ST. JAMES EAST |
| 5. NORTHERN PORT-OF-SPAIN | 11. ST. JAMES WEST |
| 6. SOUTHERN PORT-OF-SPAIN | 12. WOODBROOK |

ELECTORAL DISTRICT OF BELMONT EAST

Comprising the following Polling Divisions:

0795, 0800, 0805, 0810, 0855, 0860, 0865.

ELECTORATE—3,033

(In the following boundary descriptions, wherever a boundary line is described as passing along a road, street, avenue, trace or other roadway, the centre line of such road, street, avenue, trace or other roadway is indicated. Wherever ownership of land is indicated by name, it should be interpreted as referring to the current or previous ownership of such land.)

NORTH—From the junction of Belmont Circular Road and Belmont Valley Road proceeding in a generally north-easterly direction along Belmont Valley Road to the point where it crosses the eastern boundary of the City of Port-of-Spain.

EAST —From the last mentioned point proceeding in a generally southerly direction along the eastern boundary of the City of Port-of-Spain to the point where it is crossed by Belle Eau Road.

SOUTH—From the last mentioned point proceeding in a generally westerly direction along Belle Eau Road to its junction with Belmont Circular Road.

WEST —From the last mentioned point proceeding in a generally northerly direction along Belmont Circular Road to its junction with Belmont Valley Road at the point of commencement.

ELECTORAL DISTRICT OF BELMONT NORTH AND WEST

Comprising the following Polling Divisions:

0785, 0790, 0820, 0823, 0825, 0840, 0845, 0850, 0870, 0875, 0880.

ELECTORATE—3,148

(In the following boundary descriptions, wherever a boundary line is described as passing along a road, street, avenue, trace or other roadway, the centre line of such road, street, avenue, trace or other roadway is indicated. Wherever ownership of land is indicated by name, it should be interpreted as referring to the current or previous ownership of such land.)

NORTH—From the point on Circular Road where it meets the southern boundary of the reserve of the Lady Young Road at the northern boundary of the City of Port-of-Spain proceeding in a generally north-easterly direction along the southern boundary of the reserve of the Lady Young Road to the north-eastern corner of the City of Port-of-Spain.

EAST —From the last mentioned point proceeding in a generally southerly direction along the eastern boundary of the City of Port-of-Spain to the point where it is crossed by Belmont Valley Road; thence in a generally south-westerly direction along Belmont Valley Road to Belmont Circular Road; thence in a generally southerly direction along Belmont Circular Road to its junction with Belle Eau Road.

SOUTH —From the last mentioned point proceeding in a generally westerly direction along Belmont Circular Road to its junction with Norfolk Street and Samuel Lane; thence in a generally westerly direction along Samuel Lane to the point on the east bank of the St. Ann's River.

WEST —From the last mentioned point proceeding in a generally north-westerly direction along the east bank of the St. Anns River to the point where it is crossed by Jerningham Avenue; thence eastwards along Jerningham Avenue to Archer Street; thence in a generally northerly direction along Archer Street to Palmiste Street; thence in a generally westerly direction along Palmiste Street to its junction with Sandhurst Street where it abuts the north bank of a paved concrete drain; thence in a generally south-westerly direction along the north bank of the said paved concrete drain to the point where it empties in the St. Ann's River; thence in a generally north-westerly direction along the east bank of the St. Anns River to the point where it is crossed by Belmont Circular Road; thence in a generally westerly direction along Belmont Circular Road to Circular Road; thence in a generally north-westerly direction along Circular Road to the point where it meets the southern boundary of the reserve of the Lady Young Road at the northern boundary of the City of Port-of-Spain at the point of commencement.

ELECTORAL DISTRICT OF BELMONT SOUTH

Comprising the following Polling Divisions:

0715, 0730, 0735, 0740, 0745, 0750, 0755, 0760, 0765, 0770.

ELECTORATE—2,918

(In the following boundary descriptions, wherever a boundary line is described as passing along a road, street, avenue, trace or other roadway, the centre line of such road, street, avenue, trace or other roadway is indicated. Wherever ownership of land is indicated by name, it should be interpreted as referring to the current or previous ownership of such land.)

NORTH—From the junction of Norfolk Street and Belmont Circular Road proceeding in a generally north-easterly direction along Belmont Circular Road to Belle Eau Road; thence eastwards along Belle Eau Road to the point where it crosses the eastern boundary of the City of Port-of-Spain; thence in a generally south-easterly direction along the eastern boundary of the City of Port-of-Spain to the point where it is crossed by Quarry Circular Road.

EAST —From the last mentioned point proceeding in a generally south-westerly direction along Quarry Circular Road to its junction with Vincent Brown Street.

SOUTH —From the last mentioned point proceeding in a generally westerly direction along Vincent Brown Street to Gloster Lodge Road; thence westwards along Gloster Lodge Road to Thornhill Street; thence south-eastwards along Thornhill Street to Oxford Street; thence south-westwards along Oxford Street to Monsegue Street; thence south-westwards and then westwards along Monsegue Street to Quarry Street; thence in a generally westerly direction along Quarry Street to its junction with an Alley running between Lots No. 70 and 74, Quarry Street; thence in a generally northerly direction along the said Alley running between

Lots No. 70 and 74, Quarry Street to Minachy Alley; thence westwards along Minachy Alley to Parker Street; thence northwards along Parker Street to its junction with Oxford Street; thence westwards along Oxford Street to its junction with Observatory Street.

WEST —From the last mentioned point proceeding in a generally north-easterly direction along Observatory Street to Belmont Circular Road; thence in a generally north-easterly and then northerly direction along Belmont Circular Road to its junction with Norfolk Street at the point of commencement.

ELECTORAL DISTRICT OF EAST DRY RIVER

Comprising the following Polling Divisions:

0640, 0645, 0650, 0655, 0660, 0665, 0670, 0675, 0680, 0720, 0725.

ELECTORATE—2,873

(In the following boundary descriptions, wherever a boundary line is described as passing along a road, street, avenue, trace or other roadway, the centre line of such road, street, avenue, trace or other roadway is indicated. Wherever ownership of land is indicated by name, it should be interpreted as referring to the current or previous ownership of such land.)

NORTH—From the junction of Belmont Circular Road and Observatory Street where it abuts the east bank of the St. Ann's River proceeding in a generally south-westerly direction along Observatory Street to Oxford Street; thence eastwards along Oxford Street to Parker Street; thence southwards along Parker Street to Minachy Alley; thence eastwards along Minachy Alley to an Alley running southwards between Lots No. 70 and 74, Quarry Street; thence southwards along the said Alley running between Lots No. 70 and 74, Quarry Street to Quarry Street; thence in a generally south-easterly direction along Quarry Street to its junction with Prescott Alley.

EAST —From the last mentioned point proceeding in a generally south-westerly and then north-westerly direction along Prescott Alley to Prescott Alley Branch Trace; thence south-westwards along Prescott Alley Branch Trace passing between Lots No. 5 and 7, Prescott Alley to St. Rose Street; thence in a generally southerly direction along St. Rose Street to St. Thomas Street; thence in a generally southerly direction along St. Thomas Street to Richardson Lane; thence in a generally south-easterly direction along Richardson Lane to Fromager Street; thence in a generally south-westerly direction along Fromager Street to La Resource Street; thence in a generally southerly direction along La Resource Street to an alley running in an easterly direction between Lots No. 14 and 16, La Resource Street; thence eastwards along the said alley to Laventille Road; thence in a generally easterly direction along Laventille Road to its junction with Lovell Place.

SOUTH—From the last mentioned point proceeding in a generally southerly and then south-westerly direction along Lovell Place to Alexander Place; thence in a generally westerly direction along Alexander Place to Laventille Road; thence in a generally south-westerly direction along Laventille Road to Jackson Hill; thence in a generally westerly direction along Jackson Hill to its junction with Piccadilly Street; thence in a generally westerly direction along an imaginary line across Piccadilly Street to the east bank of the St. Ann's River.

WEST —From the last mentioned point proceeding in a generally north-westerly and then north-easterly direction along the east bank of the St. Ann's River to the point where it abuts the junction of Belmont Circular Road and Observatory Street at the point of commencement.

ELECTORAL DISTRICT OF NORTHERN PORT-OF-SPAIN

Comprising the following Polling Divisions:

0385, 0390, 0395, 0400, 0450, 0500, 0505, 0775, 0780, 0830, 0835.

ELECTORATE—3,239

(In the following boundary descriptions, wherever a boundary line is described as passing along a road, street, avenue, trace or other roadway, the centre line of such road, street, avenue, trace or other roadway is indicated. Wherever ownership of land is indicated by name, it should be interpreted as referring to the current or previous ownership of such land.)

NORTH—From the point where Rapsey Street crosses the east bank of the Maraval River proceeding in a generally easterly direction along Rapsey Street to Saddle Road; thence in a generally south-easterly direction along Saddle Road to Circular Road; thence south-eastwards along Circular Road to Belmont Circular Road; thence in a generally north-easterly direction along Belmont Circular Road to the point where it crosses the west bank of the St. Ann's River; thence in a generally south-easterly direction along the west bank of the St. Ann's River to the south bank of a paved concrete drain; thence in a generally north-easterly direction along the south bank of the said paved concrete drain to the point where it abuts the junction of Sandhurst Street and Palmiste Street; thence in a generally easterly direction along Palmiste Street to its junction with Archer Street.

EAST —From the last mentioned point proceeding in a generally southerly direction along Archer Street to Jerningham Avenue; thence westwards along Jerningham Avenue to the point where it crosses the west bank of the St. Ann's River; thence in a generally south-easterly direction along the west bank of the St. Ann's River to the point where it meets Samuel Lane; thence eastwards along Samuel Lane to Belmont Circular Road; thence south-westwards along Belmont Circular Road to the point where it crosses the west bank of the St. Ann's River; thence southwards along the west bank of the St. Ann's River to the point where it is crossed by Park Street.

SOUTH—From the last mentioned point proceeding in a generally westerly direction along Park Street to Tragarete Road; thence in a generally north westerly direction along Tragarete Road to the Western Main Road; thence north-westwards along Western Main Road to the point where it crosses the east bank of the Maraval River.

WEST —From the last mentioned point proceeding in a generally north-easterly and then northerly direction along the east bank of the Maraval River to the point where it is crossed by Rapsey Street at the point of commencement.

ELECTORAL DISTRICT OF SOUTHERN PORT-OF-SPAIN

Comprising the following Polling Divisions:

0345, 0370, 0375, 0380, 0415, 0420, 0425, 0480, 0530, 0535, 0540.

ELECTORATE—3,152

(In the following boundary descriptions, wherever a boundary line is described as passing along a road, street, avenue, trace or other roadway, the centre line of such road, street, avenue, trace or other roadway is indicated. Wherever ownership of land is indicated by name, it should be interpreted as referring to the current or previous ownership of such land.)

NORTH—From the junction of Carlos Street and Tragarete Road proceeding in a generally south-easterly direction along Tragarete Road to Park Street; thence in a generally easterly direction along Park Street to the point where it crosses the west bank of the St. Ann's River.

EAST —From the last mentioned point proceeding in a generally south-easterly direction along the west bank of the St. Ann's River to the point between Lots No. 60 and 62, Duncan Street; thence in a generally westerly direction between Lots No. 60 and 62, Duncan Street to Duncan Street; thence southwards along Duncan Street to the pitched walk running in a westerly direction to Nelson Street; thence in a generally westerly direction along the said pitched walk passing between Lots No. 45 and 47, Duncan Street to the eastern boundary of Lot No. 38 Nelson Street; thence northwards along the said pitched walk passing along the eastern boundary of Lot No. 38 to the pitched walk passing between Lots No. 38 and 40 Nelson Street; thence westwards along the said pitched walk to Nelson Street; thence in a generally southerly direction along Nelson Street to its junction with South Quay; thence proceeding southwards along an imaginary line to the west bank of a ravine passing between Lots No. 21A and 23, Beetham Highway; thence southwards along the west bank of the said ravine passing between Lots No. 21A and 23, Beetham Highway to its mouth on the sea coast.

SOUTH —From the last mentioned point proceeding in a generally north-westerly direction along the sea coast to the point on the east bank of the outflow of the Trinidad and Tobago Electricity Commission.

WEST —From the last mentioned point proceeding northwards along the said east bank and then eastwards along the north bank of the outflow of the Trinidad and Tobago Electricity Commission to the point where it is crossed by the access road to International Foods Limited; thence northwards along the said access road to Wrightson Road; thence eastwards along Wrightson Road to Rosalino Street; thence northwards along Rosalino Street to Ariapita Avenue; thence eastwards along Ariapita Avenue to Carlos Street; thence northwards along Carlos Street to its junction with Tragarete Road at the point of commencement.

ELECTORAL DISTRICT OF ST. ANN'S RIVER CENTRAL

Comprising the following Polling Divisions:

0590, 0595, 0600, 0605, 0610, 0615, 0620, 0625, 0630, 0635.

ELECTORATE—2,818

(In the following boundary descriptions, wherever a boundary line is described as passing along a road, street, avenue, trace or other roadway, the centre line of such road, street, avenue, trace or other roadway is indicated. Wherever ownership of land is indicated by name, it should be interpreted as referring to the current or previous ownership of such land.)

NORTH—From the point on the east bank of the St. Ann's River where an imaginary line drawn westwards from the junction of Piccadilly Street and Jackson Hill meets the said point proceeding eastwards along the said imaginary line to the junction of Piccadilly Street and Jackson Hill; thence proceeding in a generally easterly direction along Jackson Hill to Laventille Road; thence in a generally north-easterly direction along Laventille Road to Alexander Place; thence in a generally south-easterly direction along Alexander Place to Lovell Place; thence in a generally south-easterly and then north-easterly direction along Lovell Place to Laventille Road; thence in a generally north-easterly direction along Laventille Road to the point where it crosses the eastern boundary of the City of Port-of-Spain.

EAST —From the last mentioned point proceeding in a generally southerly direction along the eastern boundary of the City of Port-of-Spain to the point where it is crossed by a footpath; thence proceeding westwards along a trace to its junction with Plaisance Circular and Plaisance Circular West.

SOUTH—From the last mentioned point proceeding in a generally south-westerly direction along Plaisance Circular West to its junction with Foster Road and Besson Street Extension; thence westwards along Besson Street Extension to Besson Street; thence westwards along Besson Street to its junction with Old St. Joseph Road and Independence Square where it abuts the east bank of the St. Ann's River.

WEST —From the last mentioned point proceeding in a generally north-westerly direction along the east bank of the St. Ann's River to the point where an imaginary line drawn westwards from the junction of Piccadilly Street and Jackson Hill meets the said point at the point of commencement.

ELECTORAL DISTRICT OF ST. ANN'S RIVER NORTH

Comprising the following Polling Divisions:

0685, 0690, 0695, 0700, 0705, 0710.

ELECTORATE—2,857

(In the following boundary descriptions, wherever a boundary line is described as passing along a road, street, avenue, trace or other roadway, the centre line of such road, street, avenue, trace or other roadway is indicated. Wherever ownership of land is indicated by name, it should be interpreted as referring to the current or previous ownership of such land.)

NORTH—From the junction of Quarry Street and Monseque Street proceeding in a generally north-easterly direction along Monseque Street to Oxford Street; thence in a generally north-easterly direction along Oxford Street to Thornhill Street; thence in a generally north-westerly direction along Thornhill Street to Gloster Lodge Road; thence eastwards along Gloster Lodge Road to Vincent Brown Street; thence eastwards along Vincent Brown Street to Quarry Circular Road; thence proceeding in a generally north-easterly direction along Quarry Circular Road to the point where it crosses the eastern boundary of the City of Port-of-Spain.

EAST —From the last mentioned point proceeding in a generally southerly direction along the eastern boundary of the City of Port-of-Spain to the point on Laventille Road.

SOUTH—From the last mentioned point proceeding in a generally south-westerly direction along Laventille Road to an alley running in a westerly direction between Lots No. 138 and 140, Laventille Road; thence westwards along the said alley to its junction with La Resource Street.

WEST —From the last mentioned point proceeding in a generally north-westerly direction along La Resource Street to Fromager Street; thence in a generally easterly direction along Fromager Street to Richardson Lane; thence in a generally north-westerly direction along Richardson Lane to St. Thomas Street; thence in a generally northerly direction along St. Thomas Street to St. Rose Street; thence northwards along St. Rose Street to Prescott Alley Branch Trace; thence north-eastwards along Prescott Alley Branch Trace passing between Lots No. 5 and 7, Prescott Alley to Prescott Alley; thence in a generally south-easterly and then north-easterly direction along Prescott Alley to Quarry Street; thence in a generally north-westerly direction along Quarry Street to its junction with Monseque Street at the point of commencement.

ELECTORAL DISTRICT OF ST. ANN'S RIVER SOUTH

Comprising the following Polling Divisions:

0550, 0560, 0570, 0575, 0580, 0585.

ELECTORATE—3,498

(In the following boundary descriptions, wherever a boundary line is described as passing along a road, street, avenue, trace or other roadway, the centre line of such road, street, avenue, trace or other roadway is indicated. Wherever ownership of land is indicated by name, it should be interpreted as referring to the current or previous ownership of such land.)

NORTH—From the junction of Nelson Street and a pitched walk running eastwards between Lots No. 38 and 40, Nelson Street proceeding in a generally easterly direction along the said pitched walk to another pitched walk running eastwards between Lots No. 45 and 47, Duncan Street; thence in a generally easterly direction along the said pitched walk running between Lots No. 45 and 47, Duncan Street to Duncan Street; thence northwards along Duncan Street to the boundary line between Lots No. 60 and 62, Duncan Street; thence in a generally easterly direction along the said boundary line between Lots No. 60 and 62, Duncan Street to the point on the west bank of the St. Ann's River; thence in a generally southerly direction along the west bank of the St. Ann's River to the point where it abuts the junction of Independence Square, Old St. Joseph Road and Besson Street; thence in a generally easterly direction along Besson Street to Besson Street Extension; thence in a generally easterly direction along Besson Street Extension to its junction with Foster Road and Plaisance Circular West; thence in a generally north-easterly direction along Plaisance Circular West to its junction with Plaisance Circular and a trace; thence in a generally easterly direction along the said trace to a footpath; thence eastwards along the said footpath to the point where it is crossed by the eastern boundary of the City of Port-of-Spain.

EAST —From the last mentioned point proceeding in a generally southerly direction along the eastern boundary of the City of Port-of-Spain to the point on the sea coast.

SOUTH —From the last mentioned point proceeding westwards and then north-eastwards along the said sea coast to the point on the east bank of a ravine passing between Lots No. 21A and 23, Beetham Highway.

WEST— From the last mentioned point proceeding in a generally northerly direction along the east bank of the said ravine passing between Lots No. 21A and 23, Beetham Highway to and along an imaginary line to the junction of Nelson Street and South Quay; thence in a generally northerly direction along Nelson Street to its junction with a pitched walk running eastwards between Lots No. 38 and 40, Nelson Street at the point of commencement.

ELECTORAL DISTRICT OF ST. JAMES EAST

Comprising the following Polling Divisions:

0200, 0270, 0275, 0280, 0285, 0300, 0305, 0310, 0315.

ELECTORATE—2,958

(In the following boundary descriptions, wherever a boundary line is described as passing along a road, street, avenue, trace or other roadway, the centre line of such road, street, avenue, trace or other roadway is indicated. Wherever ownership of land is indicated by name, it should be interpreted as referring to the current or previous ownership of such land.)

NORTH—From the junction of Belle Vue Road and Long Circular Road proceeding in a generally easterly direction along Long Circular Road to Saddle Road; thence in a generally easterly and then south-easterly direction along Saddle Road to its junction with Rapsey Street.

EAST —From the last mentioned point proceeding in a generally westerly direction along Rapsey Street to the point where it crosses the west bank of the Maraval River; thence in a generally southerly and then south-westerly direction along the west bank of the Maraval River to the point where it is crossed by the Western Main Road.

SOUTH—From the last mentioned point proceeding in a generally north-westerly and then westerly direction along the Western Main Road to its junction with George Cabral Street.

WEST —From the last mentioned point proceeding in a generally northerly and then north-easterly direction along George Cabral Street to Patna Street; thence eastwards along Patna Street to Brunton Road; thence northwards along Brunton Road to the point where it crosses the south bank of the Bournes Road Ravine; thence in a generally north-easterly direction along the south bank of the Bournes Road Ravine into and along the east bank of the Belle Vue Ravine to the point where it is crossed by Belle Vue Road; thence south-eastwards along Belle Vue Road to its junction with Long Circular Road at the point of commencement.

ELECTORAL DISTRICT OF ST. JAMES WEST

Comprising the following Polling Divisions:

0235, 0240, 0245, 0250, 0255, 0260, 0265.

ELECTORATE—3,246

(In the following boundary descriptions, wherever a boundary line is described as passing along a road, street, avenue, trace or other roadway, the centre line of such road, street, avenue, trace or other roadway is indicated. Wherever ownership of land is indicated by name, it should be interpreted as referring to the current or previous ownership of such land.)

NORTH—From the point on the north-western corner of the City of Port-of-Spain as indicated by a monument on the north-western corner of lands of the Church of England, proceeding eastwards on a bearing of 299°.09' for a distance of 173.2 feet to the monument; thence on the same bearing for a distance of 2,679.6 feet to another monument; thence on a bearing of 290°.06' crossing Fort George Road to a point about 1,330 feet from the junction of the said Fort George Road with the Western Main Road; thence in a generally north-easterly direction along the southern boundary of Fort George Road to the boundary line between lands now or formerly of Charles Ross and the Public Cemetery; thence north-eastwards along the said boundary line passing between lands now or formerly of Charles Ross and the Public Cemetery to the south bank of the Murray Ravine; thence in a generally south-easterly direction along the south bank of the Murray Ravine to the Bournes Road Ravine; thence in a generally north-easterly direction along the south bank of the Bournes Road Ravine to the point where it is crossed by Brunton Road.

EAST —Form the last mentioned point proceeding southwards along Brunton Road to Patna Street; thence westwards along Patna Street to George Cabral Street; thence in a generally south-westerly and then southerly direction along George Cabral Street to the Western Main Road; thence eastwards along the Western Main Road to Ethel Street; thence southwards along Ethel Street to Mucurapo Road; thence eastwards along Mucurapo Road to the point where it crosses the west bank of the Bournes Road Ravine; thence southwards along the west bank of the Bournes Road Ravine to its mouth on the sea coast.

SOUTH—From the last mentioned point proceeding in a generally westerly direction along the said sea coast to the point at the south-western corner of lands of the Church of England at Ocean Avenue, the south-western boundary of the City of Port-of-Spain.

WEST —From the last mentioned point proceeding north-eastwards along the western boundary of lands of the Church of England, western boundary of the City of Port-of-Spain, the point at the north-western corner of lands of the Church of England on the north-western corner of the City of Port-of-Spain as indicated by the monument at the point of commencement.

ELECTORAL DISTRICT OF WOODBROOK

Comprising the following Polling Divisions:

0290, 0295, 0320, 0321, 0325, 0330, 0335, 0340, 0350, 0355, 0360, 0365.

ELECTORATE—3,207

(In the following boundary descriptions, wherever a boundary line is described as passing along a road, street, avenue, trace or other roadway, the centre line of such road, street, avenue, trace or other roadway is indicated. Wherever ownership of land is indicated by name, it should be interpreted as referring to the current or previous ownership of such land.)

NORTH—From the junction of Ethel Street and the Western Main Road proceeding in a generally south-easterly direction along the Western Main Road along Tragarete Road to its junction with Carlos Street.

EAST —From the last mentioned point proceeding in a generally southerly direction along Carlos Street to Ariapita Avenue; thence in a generally north-westerly direction along Ariapita Avenue to Rosalino Street; then in a generally south-westerly direction along Rosalino Street to Wrightson Road; thence in a generally westerly direction along Wrightson Road to the access road to International Foods Limited; thence in a generally southerly direction along the access road to International Foods Limited to the north bank of the outflow of the Trinidad and Tobago Electricity Commission; thence westwards along the north bank and then southwards along the west bank of the said outflow of its mouth on the sea coast.

SOUTH—From the last mentioned point proceeding in a generally north-westerly direction along the said sea coast to the point where it meets the mouth of the Bournes Road Ravine.

WEST —From the last mentioned point proceeding in a generally northerly direction along the east bank of the Bournes Road Ravine to the point where it is crossed by Mucurapo Road; thence westwards along Mucurapo Road to Ethel Street; thence in a generally northerly direction along Ethel Street to its junction with the Western Main Road at the point of commencement.

MUNICIPAL CORPORATION
SAN FERNANDO

BOUNDARIES OF THE CITY OF SAN FERNANDO AS PRESCRIBED
AND DEFINED IN THE MUNICIPAL CORPORATIONS ACT, 1990

“The City of San Fernando comprises the area which is bounded as follows:

NORTH—Commencing at a point on the sea coast at the mouth of the Guaracara River proceeding in a generally easterly direction along the south bank of the Guaracara River to the point where it is crossed by the Solomon Hochoy Highway.

EAST —From the last mentioned point proceeding southwards along the Solomon Hochoy Highway to Tarouba Extension Road; thence eastwards along Tarouba Extension Road to Allamby Street Extension; thence in a generally south-westerly direction along Allamby Street Extension to Allamby Street; thence in a generally southerly direction along Allamby Street to the Naparima-Mayaro Road; thence westwards along the Naparima-Mayaro Road to Corinth Road; thence in a generally southerly direction along Corinth Road to its intersection with Ciperio Road; thence proceeding southwards along an imaginary straight line to the point on the north bank of the Ciperio River.

SOUTH —From the last mentioned point proceeding in a generally westerly direction along the north bank of the Ciperio River to the point where it is crossed by the San Fernando Bye-Pass; thence southwards along the San Fernando Bye-Pass to the South Trunk Road; thence in a generally south-westerly direction along the South Trunk Road to the point where it crosses the Oropouche River; thence northwards along the Oropouche River to the point at its mouth on the sea coast.

WEST —From the last mentioned point proceeding in a generally northerly direction along the said sea coast to the point at the mouth of the Guaracara River at the point of commencement.”.

APPENDIX D

MUNICIPAL CORPORATION

SAN FERNANDO

NAMES OF ELECTORAL DISTRICTS RECOMMENDED AND THE NUMBER OF ELECTORS PROPOSED FOR EACH OF THEM

Total Electorate for SAN FERNANDO	47,955
No. of Electoral Districts	9
Average number of electors per Electoral district	5,328
Highest Electorate in the Electoral Area	5,654
Lowest Electorate in the Electoral Area	5,006

<i>Name of Electoral District</i>	<i>Polling Divisions within Electoral Districts</i>	<i>Electorate</i>
COCOYEA/TAROUBA (9 P.Ds)	3886	401
	3887	415
	3888	566
	3889	818
	3980	403
	3985	382
	3986	879
	3987	1,113
	4012	677
		5,654
LES EFFORTS EAST/CIPERO (16 P.Ds)	4055	499
	4060	248
	4061	253
	4065	359
	4070	277
	4075	439
	4080	155
	4085	278
	4090	336
4165	213	
		5,060

APPENDIX D—CONTINUED

<i>Name of Electoral District</i>	<i>Polling Divisions within Electoral Districts</i>	<i>Electorate</i>
LES EFFORTS EAST/CIPERO— <i>Continued</i> (16 P.Ds)	4165	213
	4170	369
	4185	288
	4186	273
	4190	340
	4191	518
	4195	215
		5,060
LES EFFORTS WEST/LA ROMAIN (11 P.Ds)	3766	311
	3786	723
	3875	587
	3876	419
	3878	415
	3879	463
	3880	574
	3881	505
	4180	217
	4181	712
	4182	325
		5,251
MARABELLA EAST (9 P.Ds)	3955	556
	3956	576
	3957	679
	3960	586
	3961	518
	3962	857
	3963	599
	3965	509
	3981	716
		5,596
MARABELLA SOUTH/VISTABELLA (9 P.Ds)	4000	386
	4005	495
	4006	542
	4025	887
	4030	376
	4031	766
	4035	393
	4036	632
	4115	529
		5,006

APPENDIX D—CONTINUED

<i>Name of Electoral District</i>	<i>Polling Divisions within Electoral Districts</i>	<i>Electorate</i>
MARABELLA WEST (9 P.Ds)	3970	642
	3971	470
	3972	846
	3975	611
	3990	591
	3991	573
	3992	359
	3993	465
	3995	688
		5,245
MON REPOS/NAVET (14 P.Ds)	4010	540
	4013	207
	4015	532
	4020	587
	4040	373
	4041	425
	4045	347
	4046	548
	4049	275
	4050	391
	4051	506
	4100	207
4101	379	
4105	228	
		5,545
PLEASANTVILLE (9 P.Ds)	3892	457
	4052	692
	4053	701
	4054	274
	4056	680
	4057	782
	4058	676
	4059	706
4062	372	
		5,340

APPENDIX D—CONTINUED

<i>Name of Electoral District</i>	<i>Polling Divisions within Electoral Districts</i>	<i>Electorate</i>
SPRINGVALE/PARADISE (12 P.Ds)	4110	587
	4120	572
	4125	615
	4130	238
	4135	262
	4140	167
	4145	51
	4150	101
	4151	1,707
	4155	286
	4160	328
4175	344	
		5,258

APPENDIX D—(1)

MUNICIPAL CORPORATION ELECTORAL AREA

SAN FERNANDO

ELECTORAL DISTRICTS:

- | | |
|-------------------------------|------------------------|
| 1. COCOYEA/TAROUBA | 6. MARABELLA WEST |
| 2. LES EFFORTS EAST/CIPERO | 7. MON REPOS/NAVET |
| 3. LES EFFORTS WEST/LA ROMAIN | 8. PLEASANTVILLE |
| 4. MARABELLA EAST | 9. SPRINGVALE/PARADISE |
| 5. MARABELLA SOUTH/VISTABELLA | |

ELECTORAL DISTRICT OF COCOYEA/TAROUBA

Comprising the following Polling Divisions:

3886, 3887, 3888, 3889, 3980, 3985, 3986, 3987, 4012.

ELECTORATE—5,654

(In the following boundary descriptions, wherever a boundary line is described as passing along a road, street, avenue, trace or other roadway, the centre line of such road, street, avenue, trace or other roadway is indicated. Wherever ownership of land is indicated by name, it should be interpreted as referring to the current or previous ownership of such land.)

NORTH—From the junction of the Southern Main Road and the Guaracara-Tabaquite Road proceeding in a generally north-easterly direction along the Guaracara-Tabaquite Road to the point where it crosses the Trinidad and Tobago Government Railway Reserve formerly known as the Princes Town-Tabaquite Line; thence in a generally easterly direction along the said Railway Reserve to the point where it meets an unnamed road at Light Pole No. 6; thence in a generally southerly direction along the said unnamed road to its junction with Union Park West at Light Pole No. 66; thence in a generally westerly direction along Union Park West to its junction with Park Lane at Light Pole No. 65; thence in a generally southerly direction along Park Lane to the point where it abuts the south-western corner of lands of Union Park Turf Club; thence in a generally easterly direction along the southern boundary of lands of the Union Park Turf Club into and along an unnamed trace to the north-eastern corner lands of the Marabella Junior Secondary School; thence in a generally easterly direction along the said trace to its junction with the Solomon Hochoy Highway.

EAST —From the last mentioned point proceeding in a generally southerly direction along the Solomon Hochoy Highway to Allamby Street Extension; thence in a generally southerly direction along Allamby Street Extension into and along Allamby Street to the Naparima-Mayaro Road; thence in a generally south-westerly direction along the Naparima-Mayaro Road to Corinth Road; thence in a generally southerly direction along Corinth Road to its junction with Arachanis Drive.

SOUTH—From the last mentioned point proceeding in a generally westerly direction along Arachanis Drive to Aerides Drive; thence in a generally southerly direction along Aerides Drive to Anguloa Drive; thence in a generally westerly direction along Anguloa Drive to Pleasantville Circular; thence in a generally northerly and then westerly direction along Pleasantville Circular to its junction with Stewart Street Extension at Light Pole No. 62 obliquely opposite Pointsetta Lane.

WEST —From the last mentioned point proceeding in a generally northerly direction along Stewart Street Extension into and along Stewart Street to Scotland Drive; thence in a generally northerly direction along Scotland Drive to Simpson-Brown Terrace; thence in a generally northerly direction along Simpson-Brown Terrace to the Naparima-Mayaro Road; thence in a generally easterly direction along the Naparima-Mayaro Road to Altyre Drive at Light Pole No. 63; thence in a generally northerly and then north-westerly direction along Altyre Drive to

Brewster Boulevard at Light Pole No. 56; thence in a generally north-westerly direction along Brewster Boulevard to its northern end at Light Pole No. 12; thence in a generally northerly direction along an imaginary line to the point at Light Pole No. 4 on the Tarouba Road; thence in a generally westerly direction along the Tarouba Road to the San Fernando Bye-Pass; thence in a generally north-westerly direction along the San Fernando Bye-Pass into and along the Southern Main Road to its junction with Guaracara-Tabaquite Road at the point of commencement.

ELECTORAL DISTRICT OF LES EFFORTS EAST/CIPERO

Comprising the following Polling Divisions:

4055, 4060, 4061, 4065, 4070, 4075, 4080, 4085, 4090, 4165, 4170, 4185, 4186,
4190, 4191, 4195.

ELECTORATE—5,060

(In the following boundary descriptions, wherever a boundary line is described as passing along a road, street, avenue, trace or other roadway, the centre line of such road, street, avenue, trace or other roadway is indicated. Wherever ownership of land is indicated by name, it should be interpreted as referring to the current or previous ownership of such land.)

NORTH—From the junction of Mucurapo Street and Coffee Street proceeding south-eastwards along Coffee Street to Carib Street; thence eastwards along Carib Street to La Coulee Street; thence southwards along La Coulee Street to Coffee Street; thence first south-eastwards and then eastwards along Coffee Street to Navet Road; thence in a generally south-easterly direction along Navet Road to its junction with the San Fernando Bye-Pass.

EAST —From the last mentioned point proceeding in a generally south-westerly direction along the San Fernando Bye-Pass to the point where it over passes Ciperio Road.

SOUTH—From the last mentioned point proceeding in a generally north-westerly direction along Ciperio Road to its junction with Ciperio Street, Cross-Crossing; thence in a generally south-easterly direction along Ciperio Street to the point where it crosses the north bank of the Ciperio River; thence in a generally north-westerly direction along the north bank of the Ciperio River to the point where an imaginary line drawn southwards from the junction of Todd Street and the Rienzi Kirton Highway meets it.

WEST —From the last mentioned point proceeding in a generally northerly direction along the said imaginary line to the junction of Todd Street and the Rienzi Kirton Highway; thence in a generally northerly direction along Todd Street to Rushworth Street; thence westwards along Rushworth Street to Gransaul Street; thence northwards along Gransaul Street to Sutton Street; thence eastwards along Sutton Street to Mucurapo Street; thence northwards along Mucurapo Street to its junction with Coffee Street at the point of commencement.

ELECTORAL DISTRICT OF LES EFFORTS WEST/LA ROMAIN

Comprising the following Polling Divisions:

3766, 3786, 3875, 3876, 3878, 3879, 3880, 3881, 4180, 4181, 4182.

ELECTORATE—5,251

(In the following boundary descriptions, wherever a boundary line is described as passing along a road, street, avenue, trace or other roadway, the centre line of such road, street, avenue, trace or other roadway is indicated. Wherever ownership of land is indicated by name, it should be interpreted as referring to the current or previous ownership of such land.)

NORTH—From the junction of Rushworth Street and Independence Avenue proceeding in a generally easterly direction along Rushworth Street to its junction with Todd Street.

EAST —From the last mentioned point proceeding in a generally southerly direction along Todd Street to its junction with the Rienzi Kirton Highway; thence southwards along an imaginary line to the south bank of the Ciperio River; thence in a generally south-easterly direction along the south bank of the Ciperio River to the point where it is crossed by the South Trunk Road.

SOUTH—From the last mentioned point proceeding in a generally south-westerly direction along the South Trunk Road to the point where it crosses the east bank of the Oropouche River; thence in a generally northerly direction along the east bank of the Oropouche River to the point at its mouth on the sea coast.

WEST —From the last mentioned point proceeding in a generally north-easterly direction along the sea coast to the mouth of the Ciperio River; thence in a generally north-easterly direction along the south bank of the Ciperio River to the point where an imaginary line drawn southwards from the junction of Lady Hailes Avenue and Independence Avenue meets the said point; thence in a generally northerly direction along the said imaginary line to the junction of Lady Hailes Avenue and Independence Avenue; thence in a generally north-easterly direction along Independence Avenue to its junction with Rushworth Street at the point of commencement.

ELECTORAL DISTRICT OF MARABELLA EAST

Comprising the following Polling Divisions:

3955, 3956, 3957, 3960, 3961, 3962, 3963, 3965, 3981.

ELECTORATE—5,596

(In the following boundary descriptions, wherever a boundary line is described as passing along a road, street, avenue, trace or other roadway, the centre line of such road, street, avenue, trace or other roadway is indicated. Wherever ownership of land is indicated by name, it should be interpreted as referring to the current or previous ownership of such land.)

NORTH—From the point where the Southern Main Road crosses the south bank of the Guaracara River proceeding in a generally easterly direction along the south bank of the said river to the point where it is crossed by the Solomon Hochoy Highway.

EAST —From the last mentioned point proceeding southwards along the Solomon Hochoy Highway to its junction with an estate trace passing along the northern boundary of the Tarouba Estate.

SOUTH—From the last mentioned point proceeding westwards along the said estate trace passing along the northern boundary of the Tarouba Estate to and along the southern boundary of lands of Union Park Turf Club to its south-western corner at Park Lane; thence northwards along Park Lane to Union Park West at Light Pole No. 65; thence in a generally easterly direction along Union Park West to its junction with an unnamed road at Light Pole No 66; thence in a generally northerly direction along the said unnamed road to the Trinidad and Tobago Government Railway Reserve formerly known as the Princes Town-Tabaquite Line at Light Pole No 6; thence in a generally westerly direction along the said Railway Reserve to the Guaracara-Tabaquite Road; thence in a generally south-westerly direction along the Guaracara-Tabaquite Road to its junction with the Southern Main Road.

WEST —From the last mentioned point proceeding in a generally north-westerly direction along the Southern Main Road to the point where it crosses the south bank of the Guaracara River at the point of commencement.

ELECTORAL DISTRICT OF MARABELLA SOUTH/VISTABELLA

Comprising the following Polling Divisions:

4000, 4005, 4006, 4025, 4030, 4031, 4035, 4036, 4115.

ELECTORATE—5,006

(In the following boundary descriptions, wherever a boundary line is described as passing along a road, street, avenue, trace or other roadway, the centre line of such road, street, avenue, trace or other roadway is indicated. Wherever ownership of land is indicated by name, it should be interpreted as referring to the current or previous ownership of such land.)

NORTH—From the point on the sea coast at the mouth of the Vistabella River proceeding in a generally south-easterly direction along the south bank of the Vistabella River to the point where it is crossed by the Southern Main Road; thence in a generally north-easterly direction along the Southern Main Road to its junction with the San Fernando Bye-Pass.

EAST —From the last mentioned point proceeding in a generally southerly direction along the San Fernando Bye-Pass to its junction with St. Joseph Road.

SOUTH—From the last mentioned point proceeding westwards along St. Joseph Road to London Street; thence southwards along the said street to Circular Road; thence in a generally south-westerly direction along Circular Road to Cane Street;

thence north-westwards along Cane Street to Pointe-a-Pierre Road; thence northwards along Pointe-a-Pierre Road to Alexander Road; thence south-westwards along the said road to Norman Tang Street; thence northwards along Norman Tang Street to Aleong Street; thence westwards along Aleong Street to Zurcher Street; thence northwards along Zurcher Street to Waddell Street; thence westwards along Waddell Street to Lange Street; thence northwards along Lange Street to Hubert Rance Street; thence westwards along Hubert Rance Street to the east bank of a ravine running west of Lot No. 35, Hubert Rance Street; thence westwards along the said bank to the point on the sea coast.

WEST —From the last mentioned point proceeding in a generally north-easterly direction along the said sea coast to the point at the mouth of the Vistabella River at the point of commencement.

ELECTORAL DISTRICT OF MARABELLA WEST

Comprising the following Polling Divisions:

3970, 3971, 3972, 3975, 3990, 3991, 3992, 3993, 3995.

ELECTORATE—5,245

(In the following boundary descriptions, wherever a boundary line is described as passing along a road, street, avenue, trace or other roadway, the centre line of such road, street, avenue, trace or other roadway is indicated. Wherever ownership of land is indicated by name, it should be interpreted as referring to the current or previous ownership of such land.)

NORTH—From the point at the mouth of the Guaracara River on the sea coast proceeding in a generally easterly direction along the south bank of the said river to the point where it is crossed by the Southern Main Road.

EAST —From the last mentioned point proceeding first in a generally south-easterly and then south-westerly direction along the Southern Main Road to Bay Road; thence in a generally south-westerly direction along Bay Road to Elizabeth Street; thence in a generally southerly direction along Elizabeth Street to the point where it crosses the north bank of the Vistabella River.

SOUTH—From the last mentioned point proceeding in a generally north-westerly direction along the north bank of the Vistabella River to the point at its mouth on the sea coast.

WEST —From the last mentioned point proceeding in a generally northerly direction along the said sea coast to the point at the mouth of the Guaracara River at the point of commencement.

ELECTORAL DISTRICT OF MON REPOS/NAVET

Comprising the following Polling Divisions:

4010, 4013, 4015, 4020, 4040, 4041, 4045, 4046, 4049, 4050, 4051, 4100, 4101
4105.

ELECTORATE—5,545

(In the following boundary descriptions, wherever a boundary line is described as passing along a road, street, avenue, trace or other roadway, the centre line of such road, street, avenue, trace or other roadway is indicated. Wherever ownership of land is indicated by name, it should be interpreted as referring to the current or previous ownership of such land.)

NORTH—From the junction of Pointe-a-Pierre Road and Circular Road proceeding in a generally north-easterly direction along Circular Road to London Street; thence north-eastwards along London Street to St. Joseph Road; thence eastwards along St. Joseph Road to the San Fernando Bye-Pass; thence northwards along the San Fernando Bye-Pass to the Tarouba Connector Road; thence in a generally easterly direction along the Tarouba Road to the point where it meets an imaginary line drawn due north from the northern end of Brewster Boulevard at Light Pole No. 4.

EAST —From the last mentioned point proceeding in a generally southerly direction along the said imaginary line to the northern end of Brewster Boulevard at Light Pole No. 2; thence in a generally south-easterly and then southerly direction along Brewster Boulevard to Altyre Drive at Light Pole No. 56; thence in a generally south-easterly and then southerly direction along Altyre Drive to the Naparima-Mayaro Road at Light Pole No. 63; thence in a generally westerly direction along the Naparima-Mayaro Road to Simpson-Brown Terrace; thence in a generally southerly direction along Simpson-Brown Terrace to Scotland Drive; thence in a generally southerly direction along Scotland Drive to Stewart Street; thence in a generally southerly direction along Stewart Street into and along Stewart Street Extension to its junction with Pleasantville Circular at Light Pole No. 62 obliquely opposite Poinsetta Lane.

SOUTH—From the last mentioned point proceeding in a generally westerly direction along Pleasantville Circular to Blitz Village Extension; thence in a generally north-westerly direction along Blitz Village Extension to the San Fernando Bye-Pass; thence in a generally north-easterly direction along the San Fernando Bye-Pass to Navet Road; thence in a generally north-westerly direction along Navet Road to Coffee Street; thence first westwards and then north-westwards along Coffee Street to La Coulee Street; thence northwards along La Coulee Street to Carib Street; thence westwards along Carib Street to its junction with Coffee Street.

WEST —From the last mentioned point proceeding in a generally north-westerly direction along Coffee Street to Pointe-a-Pierre Road; thence northwards and then north-eastwards along Pointe-a-Pierre Road to its junction with Circular Road at the point of commencement.

ELECTORAL DISTRICT OF PLEASANTVILLE

Comprising the following Polling Divisions:

3892, 4052, 4053, 4054, 4056, 4057, 4058, 4059, 4062.

ELECTORATE—5,340

(In the following boundary descriptions, wherever a boundary line is described as passing along a road, street, avenue, trace or other roadway, the centre line of such road, street, avenue, trace or other roadway is indicated. Wherever ownership of land is indicated by name, it should be interpreted as referring to the current or previous ownership of such land.)

NORTH—From the junction of the San Fernando Bye-Pass and Blitz Village Extension proceeding in a generally south-easterly direction along Blitz Village Extension to Pleasantville Circular; thence in a generally easterly and then southerly direction along Pleasantville Circular to Anguloa Drive; thence in a generally easterly direction along Anguloa Drive to Aerides Drive; thence in a generally northerly direction along Aerides Drive to Arachanis Drive; thence in a generally easterly direction along Arachanis Drive to its junction with Corinth Road.

EAST —From the last mentioned point proceeding in a generally south-westerly direction along Corinth Road to Cipero Road; thence in a generally southerly direction along an imaginary line to the north bank of the Cipero River.

SOUTH —From the last mentioned point proceeding in a generally westerly direction along the north bank of the Cipero River to the point where it is crossed by Cipero Street.

WEST —From the last mentioned point proceeding in a generally north-westerly direction along Cipero Street to Lady Hailes Avenue; thence in a generally south-easterly direction along Lady Hailes Avenue to the San Fernando Bye-Pass; thence in a generally north-easterly direction along the San Fernando Bye-Pass to its junction with Blitz Village Extension at the point of commencement.

ELECTORAL DISTRICT OF SPRINGVALE/PARADISE

Comprising the following Polling Divisions:

4110, 4120, 4125, 4130, 4135, 4140, 4145, 4150, 4151, 4155, 4160, 4175.

ELECTORATE—5,258

(In the following boundary descriptions, wherever a boundary line is described as passing along a road, street, avenue, trace or other roadway, the centre line of such road, street, avenue, trace or other roadway is indicated. Wherever ownership of land is indicated by name, it should be interpreted as referring to the current or previous ownership of such land.)

NORTH—From the point on the sea coast at the mouth of a ravine which flows westwards from the south-western corner of Lot No. 35, Hubert Rance Street, proceeding in a generally easterly direction along the south bank of the said ravine to the point where it is crossed by Hubert Rance Street at the south-western corner of Lot No. 35, Hubert Rance Street; thence in a generally easterly direction along Hubert Rance Street to Lange Street; thence southwards along Lange Street to Waddell Street; thence eastwards along Waddell Street to Zurcher Street; thence southwards along Zurcher Street to Aleong Street; thence eastwards along Aleong Street to Norman Tang Street; thence southwards along Norman Tang Street to Alexander Road; thence in a generally north-easterly direction along Alexander Street to Pointe-a-Pierre Road; thence south-westwards along Pointe-a-Pierre Road to Cane Street; thence in a generally south-easterly direction along Cane Street to its junction with Circular Road.

EAST —From the last mentioned point proceeding first south-westwards and then southwards along Pointe-a-Pierre Road to its junction with Harris Promenade, Mucurapo Road and Coffee Street; thence southwards along Mucurapo Road to Sutton Street; thence westwards along Sutton Street to Gransaul Street; thence southwards along Gransaul Street to its junction with Rushworth Street.

SOUTH—From the last mentioned point proceeding in a generally westerly direction along Rushworth Street to Independence Avenue; thence in a generally southerly direction along Independence Avenue to its junction with Lady Hailes Avenue; thence in a generally southerly direction along an imaginary line to the north bank of the Ciperio River; thence in a generally south-westerly direction along the north bank of Ciperio River to its mouth on the sea coast.

WEST —From the last mentioned point proceeding in a generally north-easterly direction along the said sea coast to the point at the mouth of a ravine which flows westwards from the south-western corner of Lot No. 35, Hubert Rance Street at the point of commencement.

MUNICIPAL CORPORATION

ARIMA

BOUNDARIES OF THE BOROUGH OF ARIMA AS PRESCRIBED AND DEFINED
IN THE MUNICIPAL CORPORATIONS ACT, 1990

“The Borough of Arima comprises the area which is bounded as follows:

- NORTH—By a line commencing at a point at the 1¹/₄ mile mark on the northern side of the Blanchisseuse Road proceeding in a south-easterly direction along the northern side of the said road to its point of intersection with Arima Bye-Pass Road; thence continuing in a generally south-easterly direction along the eastern side of the Arima Bye-Pass Road to the point of intersection with Cocorital Road (also called Maturita Trace).
- EAST — By the eastern side of Cocorital Road (also called Maturita Trace) from the Arima Bye-Pass Road proceeding southwards along the eastern side of Cocorital Road to the southern side of the Eastern Main Road; thence south-westerly along the southern side of the Eastern Main Road to the point where it meets the eastern bank of the Arima River; thence in a generally south-easterly direction along the eastern bank of the said river to the Churchill-Roosevelt Highway.
- SOUTH—By the southern side of the Churchill-Roosevelt Highway from the Arima River proceeding westwards to the Mausica River.
- WEST — By the left bank of the Mausica River from the Churchill-Roosevelt Highway (obliquely opposite the Arima Race Club) proceeding in a generally northerly direction along the said river to the northern boundary of the Eastern Main Road; thence in a generally south-westerly direction along the said road to a point near a monument which lies on the western boundary of a parcel of land owned now or formerly by J. L. Pinder; thence in a direction of 02°.37' to the aforementioned monument; thence in the same direction for 525.4 Links to another monument; thence in a direction of 02°.37' and for 926.3 Links to a monument; thence for a distance of some 20 Links to a point at the intersection of the southern boundary of the Old Arima Road and the eastern boundary of a parcel now or formerly the property of Adrian Vincent; thence in an easterly direction along the southern boundary of the Old Arima Road to a point at the intersection of the latter with the left bank of the Mauxiquita Ravine; thence in a generally northerly direction along the left bank of the said ravine to a point where it meets the southern boundary of a parcel of land now or formerly owned by Werner Bruno Carl Hillebrand referred to in Vol. 1385—Folio 125 of the Real Property Register Book as Alleluiah Estate comprising (38a. 3r. 1p.); thence eastwards along the southern boundary of the said parcel of land to the western side of Calvary Branch Trace formerly known as Marine Branch Trace; thence proceeding in a generally north-westerly direction along the western side of the said Marine Branch Trace to a point where it is met by the extension of a line with bearing 349°.38' and forming part of the western boundary of a parcel of land leased now or formerly to S. P. Balmansingh and containing (5a. 3r. 03p.); thence along that said line to the north-western corner of the said parcel; thence proceeding north-easterly along an imaginary straight line to the point at the 1¹/₄ mile mark on the Blanchisseuse Road that is at the point of commencement.”.

APPENDIX E

MUNICIPAL CORPORATION

ARIMA

NAMES OF ELECTORAL DISTRICTS RECOMMENDED AND THE NUMBER
OF ELECTORS PROPOSED FOR EACH OF THEM

Total Electorate for Arima		24,893
No. of Electoral Districts		7
Average number of electors per Electoral district		3,556
Highest Electorate in the Electoral Area		4,032
Lowest Electorate in the Electoral Area		3,243
<i>Name of Electoral District</i>	<i>Polling Divisions within Electoral Districts</i>	<i>Electorate</i>
ARIMA CENTRAL (5 P.Ds)	1976	750
	1980	632
	1981	504
	2040	524
	2041	833
		3,243
ARIMA NORTHEAST (8 P.Ds)	1937	495
	2005	523
	2010	253
	2015	198
	2020	342
	2025	176
	2030	411
2096	888	
		3,286
ARIMA WEST/O'MEARA (6 P.Ds)	1961	869
	1970	678
	1979	808
	1985	701
	1990	569
1991	407	
		4,032
CALVARY (6 P.Ds)	1936	803
	1938	380
	1946	310
	1995	503
	1996	475
2000	814	
		3,285

APPENDIX E—CONTINUED

<i>Name of Electoral District</i>	<i>Polling Divisions within Electoral Districts</i>	<i>Electorate</i>
MALABAR NORTH (5 P.Ds)	1965	795
	1975	463
	1977	678
	1978	921
	1982	595
		3,452
MALABAR SOUTH (7 P.Ds)	1967	551
	1968	342
	1969	764
	1971	807
	1972	373
	1973	545
	1983	596
		3,978
TUMPUNA (6 P.Ds)	1966	851
	2035	781
	2045	604
	2046	350
	2047	514
	2091	517
		3,617

APPENDIX E—(1)

MUNICIPAL CORPORATION ELECTORAL AREA

ARIMA

ELECTORAL DISTRICTS:

- | | |
|-----------------------|------------------|
| 1. ARIMA CENTRAL | 5. MALABAR NORTH |
| 2. ARIMA NORTHEAST | 6. MALABAR SOUTH |
| 3. ARIMA WEST/O'MEARA | 7. TUMPUNA |
| 4. CALVARY | |

ELECTORAL DISTRICT OF ARIMA CENTRAL

Comprising the following Polling Divisions:

1976, 1980, 1981, 2040, 2041.

ELECTORATE—3,243

(In the following boundary descriptions, wherever a boundary line is described as passing along a road, street, avenue, trace or other roadway, the centre line of such road, street, avenue, trace or other roadway is indicated. Wherever ownership of land is indicated by name, it should be interpreted as referring to the current or previous ownership of such land.)

NORTH—From the junction of Pro Queen Street and De Verteuil Street proceeding in a generally easterly direction along De Verteuil Street to Llanos Street; thence north-eastwards along Llanos Street to its junction with Cocorite Street.

EAST —From the last mentioned point proceeding in a generally south-easterly direction along Cocorite Street into and along Tumpuna Road to its junction with Malabar Branch Road.

SOUTH—From the last mentioned point proceeding in a generally westerly direction along Malabar Branch Road to the point where it crosses the west bank of the Manicou Ravine; thence southwards along the west bank of the Manicou Ravine to the point where it is crossed by Daniel Trace; thence westwards along Daniel Trace to Koon Koon Branch Trace; thence westwards along Koon Koon Branch Trace to its junction with Subero Street.

WEST —From the last mentioned point proceeding in a generally northerly direction along Subero Street to Pro Queen Street; thence north-eastwards along Pro Queen Street to its junction with De Verteuil Street at the point of commencement.

ELECTORAL DISTRICT OF ARIMA NORTHEAST

Comprising the following Polling Divisions:

1937, 2005, 2010, 2015, 2020, 2025, 2030, 2096.

ELECTORATE—3,286

(In the following boundary descriptions, wherever a boundary line is described as passing along a road, street, avenue, trace or other roadway, the centre line of such road, street, avenue, trace or other roadway is indicated. Wherever ownership of land is indicated by name, it should be interpreted as referring to the current or previous ownership of such land.)

NORTH—From the junction of Mount Pleasant Road and the Arima Bye-Pass proceeding
AND in a generally south-easterly direction along the Arima Bye-Pass to Cocorital
EAST Road; thence in a generally south-easterly direction along Cocorital Road to its
junction with the Eastern Main Road.

SOUTH—From the last mentioned point proceeding in a generally westerly direction along the Eastern Main Road into and along Guanapo Street to Quesnel Street; thence south-westwards along Quesnel Street to Cocorite Street; thence north-westwards along Cocorite Street to Llanos Street; thence south-westwards along Llanos Street to De Verteuil Street; thence in a generally westerly direction along De Verteuil Street to Pro Queen Street; thence northwards along Pro Queen Street to Hollis Avenue; thence westwards and south-westwards along Hollis Avenue to its junction with Industry Street.

WEST —From the last mentioned point proceeding in a generally northerly direction along Industry Street to Rawle Circular; thence north-eastwards along Rawle Circular to Gordon Street; thence in a generally northerly direction along Gordon Street to Sorzano Street; thence eastwards along Sorzano Street to Woodford Street; thence northwards along Woodford Street to Church Street; thence eastwards along Church Street to Prince Street; thence northwards along Prince Street to Mount Pleasant Road; thence in a generally north-westerly direction along Mount Pleasant Road to its junction with the Arima Bye-Pass at the point of commencement.

ELECTORAL DISTRICT OF ARIMA WEST/O'MEARA

Comprising the following Polling Divisions:

1961, 1970, 1979, 1985, 1990, 1991.

ELECTORATE—4,032

(In the following boundary descriptions, wherever a boundary line is described as passing along a road, street, avenue, trace or other roadway, the centre line of such road, street, avenue, trace or other roadway is indicated. Wherever ownership of land is indicated by name, it should be interpreted as referring to the current or previous ownership of such land.)

NORTH—From the point on the Arima Old Road where it abuts the north-western corner of lands of the Trinidad Textile Manufacturing Company Limited at the western boundary of the Municipal Corporation Electoral Area of Arima, proceeding in a generally easterly direction along the Arima Old Road into and along Mausica Street to Gordon Street; thence in a generally south-westerly direction along Gordon Street to Rawle Circular; thence south-westwards along Rawle Circular to Industry Street; thence southwards along Industry Street to Hollis Avenue; thence north-eastwards and eastwards along Hollis Avenue to its junction with Pro Queen Street.

EAST —From the last mentioned point proceeding in a generally south-westerly direction along Pro Queen Street to Subero Street; thence in a generally southerly direction along Subero Street to the point where it crosses the north bank of a paved concrete drain at the northern boundary of the Malabar Housing Settlement; thence in a generally westerly direction along the northern boundary of the Malabar Housing Settlement to the point where it abuts O'Meara Road; thence in a generally southerly direction along O'Meara Road to Nu Tones Boulevard at Light Pole No. 50; thence in a generally easterly direction along Nu Tones Boulevard to Escrira Road; thence in a generally southerly direction along Escrira Road to Flamingo Boulevard; thence in a generally southerly direction along Flamingo Boulevard to its southern end; thence in a generally southerly direction along an imaginary line to the point on the Churchill-Roosevelt Highway.

SOUTH—From the last mentioned point proceeding in a generally north-westerly direction along the Churchill-Roosevelt Highway to the point where it crosses the east bank of the Mausica River at the western boundary of the Municipal Corporation Electoral Area of Arima.

WEST —From the last mentioned point proceeding in a generally north-easterly and then north-westerly direction along the east bank of the Mausica River to the point where it is crossed by John Shaw Avenue at the western boundary of the Municipal Corporation Electoral Area of Arima; thence in a generally south-westerly and then north-westerly direction along the western boundary of the Municipal Corporation Electoral Area of Arima to the north-western corner of lands of the Trinidad Textile Manufacturing Company Limited where it abuts the Arima Old Road at the point of commencement.

ELECTORAL DISTRICT OF CALVARY

Comprising the following Polling Divisions:

1936, 1938, 1946, 1995, 1996, 2000.

ELECTORATE—3,285

(In the following boundary descriptions, wherever a boundary line is described as passing along a road, street, avenue, trace or other roadway, the centre line of such road, street, avenue, trace or other roadway is indicated. Wherever ownership of land is indicated by name, it should be interpreted as referring to the current or previous ownership of such land.)

NORTH—From the point on the northern boundary of the Municipal Corporation Electoral Area of Arima at the 1¼ mile mark on the Arima-Blanchisseuse Road proceeding in an easterly and then south-easterly direction along the Arima-Blanchisseuse Road to its junction with Mount Pleasant Road.

EAST —From the last mentioned point proceeding in a generally south-easterly direction along Mount Pleasant Road to Prince Street; thence southwards along Prince Street to its junction with Church Street.

SOUTH—From the last mentioned point proceeding in a generally westerly direction along Church Street to Woodford Street; thence southwards along Woodford Street to Sorzano Street; thence westwards along Sorzano Street to Gordon Street; thence southwards along Gordon Street to Mausica Street; thence in a generally westerly direction along Mausica Street to the point where it crosses the east bank of the Mausica River at the western boundary of the Municipal Corporation Electoral Area of Arima.

WEST —From the last mentioned point proceeding in a generally northerly and then easterly direction along the western and northern boundaries of the Municipal Corporation Electoral Area of Arima to the 1¼ mile mark on the Arima-Blanchisseuse Road at the point of commencement.

ELECTORAL DISTRICT OF MALABAR NORTH

Comprising the following Polling Divisions:

1965, 1975, 1977, 1978, 1982.

ELECTORATE—3,452

(In the following boundary descriptions, wherever a boundary line is described as passing along a road, street, avenue, trace or other roadway, the centre line of such road, street, avenue, trace or other roadway is indicated. Wherever ownership of land is indicated by name, it should be interpreted as referring to the current or previous ownership of such land.)

NORTH—From the junction of Subero Street and Koon Koon Branch Trace, proceeding in a generally easterly direction along Koon Koon Branch Trace to Daniel Trace; thence eastwards along Daniel Trace to the east bank of the Manicou Ravine; thence in a generally northerly direction along the east bank of the Manicou Ravine to the point where it is crossed by Malabar Branch Road; thence eastwards along Malabar Branch Road to its junction with Tumpuna Road.

EAST —From the last mentioned point proceeding in a generally south-easterly direction along Tumpuna Road to its junction with Sunset Drive.

SOUTH—From the last mentioned point proceeding in a generally westerly and then southerly direction along Sunset Drive to the Trinidad and Tobago Government Railway Reserve; thence in a generally southerly direction along the said Railway Reserve to the northern end of La Croix Trace; thence in a generally southerly direction along La Croix Trace to Immortelle Avenue; thence westwards along Immortelle Avenue to Mahogany Drive; thence southwards along Mahogany Drive to Tirite Lane; thence westwards along Tirite Lane to Croton Lane; thence southwards along Croton Lane to Banyan Boulevard; thence westwards along Banyan Boulevard to Malabar Road; thence northwards along Malabar Road to the point where it abuts the north bank of a paved concrete drain at Light Pole. No. 38 at the northern end of a playing field; thence westwards along the north bank of the said paved concrete drain to the point where it abuts Subero Street at Light Pole No. 57.

WEST —From the last mentioned point proceeding in a generally northerly direction along Subero Street to its junction with Koon Koon Branch Trace at the point of commencement.

ELECTORAL DISTRICT OF MALABAR SOUTH

Comprising the following Polling Divisions:

1967, 1968, 1969, 1971, 1972, 1973, 1983.

ELECTORATE—3,978

(In the following boundary descriptions, wherever a boundary line is described as passing along a road, street, avenue, trace or other roadway, the centre line of such road, street, avenue, trace or other roadway is indicated. Wherever ownership of land is indicated by name, it should be interpreted as referring to the current or previous ownership of such land.)

NORTH—From the point on O'Meara Road where it abuts the north-western corner of the Malabar Housing Settlement at the south bank of a paved concrete drain between Light Pole No. 47 and Light Pole No. 48 proceeding in a generally easterly direction along the northern boundary of the Malabar Housing Settlement to the point where it is crossed by Subero Street at the southern boundary of Lot No. 12A Subero Street; thence in a generally southerly direction along Subero Street to the point where it abuts the south bank of a paved concrete drain at the northern end of a playing field at Light Pole No. 57; thence in a generally easterly direction along the south bank of the said paved concrete drain to the point where it abuts Malabar Road at Light Pole No. 38; thence southwards along Malabar Road to Banyan Boulevard; thence eastwards along Banyan Boulevard to Croton Lane; thence northwards along Croton Lane to Tirite Lane; thence eastwards along Tirite Lane to Mahogany Drive; thence northwards along Mahogany Drive to Immortelle Avenue; thence eastwards along Immortelle Avenue to its junction with La Croix Trace at the Trinidad and Tobago Government Railway Reserve; thence in a generally northerly direction along the said Railway Reserve to Sunset Drive; thence in a generally northerly and then easterly direction along Sunset Drive to its junction with Tumpuna Road.

EAST —From the last mentioned point proceeding in a generally south-easterly direction along Tumpuna Road to Malabar Road South; thence in a generally westerly direction along Malabar Road South to Roland Cleveland Road; thence southwards along Roland Cleveland Road to George Lewis Place; thence in a generally south-easterly direction along George Lewis Place to its southern end; thence in a generally southerly direction along an imaginary line to the point on the Churchill-Roosevelt Highway.

SOUTH—From the last mentioned point proceeding in a generally westerly direction along the Churchill-Roosevelt Highway to the point where it meets an imaginary line drawn southwards from the southern end of Flamingo Boulevard.

WEST —From the last mentioned point proceeding in a generally northerly direction along the said imaginary line to the southern end of Flamingo Boulevard; thence in a generally northerly direction along Flamingo Boulevard to Escrira Road; thence in a generally north-westerly direction along Escrira Road to Nu Tones Boulevard; thence in a generally westerly direction along Nu Tones Boulevard to O'Meara Road at Light Pole No. 50; thence in a generally northerly direction along O'Meara Road to the point where it abuts the north-western corner of the Malabar Housing Settlement at the south bank of a paved concrete drain between Light Pole No. 47 and Light Pole No. 48 at the point of commencement.

ELECTORAL DISTRICT OF TUMPUNA

Comprising the following Polling Divisions:

1966, 2035, 2045, 2046, 2047, 2091.

ELECTORATE—3,617

(In the following boundary descriptions, wherever a boundary line is described as passing along a road, street, avenue, trace or other roadway, the centre line of such road, street, avenue, trace or other roadway is indicated. Wherever ownership of land is indicated by name, it should be interpreted as referring to the current or previous ownership of such land.)

NORTH—From the junction of Guanapo Street and Quesnel Street proceeding in a generally easterly direction along Guanapo Street to the point where it crosses the west bank of the Arima River at the eastern boundary of the Borough of Arima.

EAST —From the last mentioned point proceeding in a generally south-easterly direction along the west bank of the Arima River to the point where it is crossed by the Churchill-Roosevelt Highway.

SOUTH—From the last mentioned point proceeding in a generally south-westerly direction along the Churchill-Roosevelt Highway to the point where an imaginary line drawn southwards from the southern end of George Lewis Place meets it.

WEST —From the last mentioned point proceeding in a generally northerly direction along the said imaginary line to the southern end of George Lewis Place; thence in a generally north-westerly direction along George Lewis Place to Roland Cleveland Road; thence northwards along Roland Cleveland Road to Malabar Road South; thence eastwards along Malabar Road South to Tumpuna Road; thence in a generally north-westerly direction along Tumpuna Road into and along Cocorite Street to Quesnel Street; thence north-eastwards along Quesnel Street to its junction with Guanapo Street at the point of commencement.

MUNICIPAL CORPORATION

POINT FORTIN

BOUNDARIES OF THE BOROUGH OF POINT FORTIN AS PRESCRIBED AND DEFINED IN THE MUNICIPAL CORPORATIONS ACT, 1990

“The Borough of Point Fortin comprises the area which is bounded as follows:

NORTH—From the point on the sea coast at the northern end of Erin Road at the eastern boundary of Cedros Ward proceeding in a generally north-easterly direction along the said sea coast to the point on the west bank of Vance River.

EAST —From the last mentioned point proceeding in a generally south-easterly direction along the west bank of the said river to the point where it is crossed by the Southern Main Road.

SOUTH—From the last mentioned point proceeding in a generally south-westerly direction along the Southern Main Road to the point where it crosses the eastern boundary of Cedros Ward at Erin Road.

WEST —From the last mentioned point proceeding in a generally northerly direction along Erin Road (the eastern boundary of Cedros Ward) to the sea coast at the point of commencement.”.

APPENDIX F

MUNICIPAL CORPORATION

POINT FORTIN

NAMES OF ELECTORAL DISTRICTS RECOMMENDED AND THE NUMBER
OF ELECTORS PROPOSED FOR EACH OF THEM

Total Electorate for POINT FORTIN		15,450
No. of Electoral Districts		6
Average number of electors per Electoral district		2,575
Highest Electorate in the Electoral Area		2,756
Lowest Electorate in the Electoral Area		2,357
<i>Name of Electoral District</i>	<i>Polling Divisions within Electoral Districts</i>	<i>Electorate</i>
CAP-DE -VILLE/FANNY VILLAGE (6 P.Ds)	4592	714
	4593	466
	4776	367
	4780	339
	4781	381
	4782	489
		2,756
EGYPT (6 P.Ds)	4706	374
	4755	546
	4756	240
	4757	648
	4768	418
	4769	382
		2,608
HOLLYWOOD (5 P.Ds)	4765	552
	4766	467
	4767	438
	4770	497
	4775	612
		2,566
NEWLANDS/MAHAICA (7 P.Ds)	4710	333
	4725	319
	4730	312
	4735	385
	4740	211
	4745	184
4750	613	
		2,357

APPENDIX F—CONTINUED

<i>Name of Electoral District</i>	<i>Polling Divisions within Electoral Districts</i>	<i>Electorate</i>
NEW VILLAGE (4 P.Ds)	4591	509
	4705	308
	4707	644
	4760	966
		2,427
TECHIER/GUAPO (7 P.Ds)	4676	38
	4695	393
	4696	541
	4697	487
	4700	411
	4715	380
	4720	486
		2,736

APPENDIX F—(1)

MUNICIPAL CORPORATION ELECTORAL AREA

POINT FORTIN

ELECTORAL DISTRICTS:

1. CAP-DE-VILLE/FANNY VILLAGE
2. EGYPT
3. HOLLYWOOD
4. NEULANDS/MAHAICA
5. NEW VILLAGE
6. TECHIER/GUAPO

ELECTORAL DISTRICT OF CAP-DE-VILLE/FANNY VILLAGE

Comprising the following Polling Divisions:

4592, 4593, 4776, 4780, 4781, 4782.

ELECTORATE—2,756

(In the following boundary descriptions, wherever a boundary line is described as passing along a road, street, avenue, trace or other roadway, the centre line of such road, street, avenue, trace or other roadway is indicated. Wherever ownership of land is indicated by name, it should be interpreted as referring to the current or previous ownership of such land.)

NORTH—From the point on the sea coast where the Erin Road, Cap-de-Ville Beach Road meets proceeding in a generally north-easterly direction along the said sea coast to the point at the mouth of a ravine opposite Light Pole No. 44 on the Guapo-Cap-de-Ville Road.

EAST —From the last mentioned point proceeding in a generally south-easterly direction along the west bank of the said ravine to the point where it is crossed by the Guapo-Cap-de-Ville Road opposite Light Pole No. 44; thence in a generally north-easterly direction along the Guapo-Cap-de-Ville Road to its junction with “G” Street; thence in a generally south-easterly direction along “G” Street to Hollywood Road; thence in a generally southerly direction along Hollywood Road to its junction with “E” Street at the eastern boundary of the l’Esperance Estate; thence in a generally southerly direction along the said eastern boundary of the l’Esperance Estate to its south-eastern corner where it abuts the northern boundary of the Proposed Forest Reserve.

SOUTH—From the last mentioned point proceeding in a generally westerly direction along the northern boundary of the Proposed Forest Reserve to the point where it is crossed by the north bank of the Cap-de-Ville River; thence in a generally north-westerly direction along the north bank of the Cap-de-Ville River to the southern end of Cemetary Block Trace; thence in a generally south-westerly direction along the north bank of the Cap-de-Ville River to the north-western corner of the Proposed Forest Reserve where it abuts the eastern end of Pundit Street at Light Pole No. 56; thence in a generally westerly direction along Pundit Street to its junction with the Erin Road, Cap-de-Ville Road.

WEST —From the last mentioned point proceeding in a generally northerly direction along Erin Road, Cap-de-Ville Beach Road to the point on the sea coast at the point of commencement.

ELECTORAL DISTRICT OF EGYPT

Comprising the following Polling Divisions:

4706, 4755, 4756, 4757, 4768, 4769.

ELECTORATE—2,608

(In the following boundary descriptions, wherever a boundary line is described as passing along a road, street, avenue, trace or other roadway, the centre line of such road, street, avenue, trace or other roadway is indicated. Wherever ownership of land is indicated by name, it should be interpreted as referring to the current or previous ownership of such land.)

NORTH—From the junction of Warden Road and the Guapo-Cap-de-Ville Road proceeding in a generally north-easterly direction along the Guapo-Cap-de-Ville Road to Point

Fortin Main Road; thence in a generally south-easterly direction along Point Fortin Main Road to its junction with Hill Crest Drive.

EAST —From the last mentioned point proceeding in a generally south-westerly and then south-easterly direction along Hill Crest Drive to Walker Trace Extension; thence in a generally south-westerly direction along Walker Trace Extension into and along Walker Trace to Egypt Road; thence in a generally south-easterly and then southerly direction along Egypt Road to the point where it crosses the northern boundary of the Southern Road Settlement.

SOUTH—From the last mentioned point proceeding in a generally south-westerly direction along the northern boundary of the Southern Road Settlement to the point where it is crossed by Warden Road; thence in a generally north-westerly direction along Warden Road to its junction with Spring Trace.

WEST —From the last mentioned point proceeding in a generally north-westerly direction along Warden Road to its junction with the Guapo-Cap-de-Ville Road at the point of commencement.

ELECTORAL DISTRICT OF HOLLYWOOD

Comprising the following Polling Divisions:

4765, 4766, 4767, 4770, 4775.

ELECTORATE—2,566

(In the following boundary descriptions, wherever a boundary line is described as passing along a road, street, avenue, trace or other roadway, the centre line of such road, street, avenue, trace or other roadway is indicated. Wherever ownership of land is indicated by name, it should be interpreted as referring to the current or previous ownership of such land.)

NORTH—From the point on the sea coast at the mouth of a ravine opposite Light Pole No. 44 on the Guapo-Cap-de-Ville Road proceeding in a generally north-easterly direction along the said sea coast to the point where it abuts the north-western corner of La Fortune Estate.

EAST —From the last mentioned point proceeding in a generally southerly direction along the western boundary of La Fortune Estate to the point where it is crossed by the Guapo-Cap-de-Ville Road; thence in a generally south-westerly direction along the Guapo-Cap-de-Ville Road to Warden Road; thence in a generally south-easterly direction along Warden Road to the point where it abuts the south-western corner of La Fortune Estate.

SOUTH—From the last mentioned point proceeding in a generally westerly direction along an imaginary line to the point at the south-eastern corner of the l'Esperance Estate.

WEST —From the last mentioned point proceeding in a generally northerly direction along the eastern boundary of the l'Esperance Estate to "E" Street; thence in a generally south-easterly direction along "E" Street to Hollywood Road; thence in a generally northerly direction along Hollywood Road to "G" Street; thence in a generally south-westerly and then north-westerly direction along "G" Street to Guapo-Cap-de-Ville Road; thence in a generally south-westerly direction along the Guapo-Cap-de-Ville

Road to the point where it crosses the east bank of a ravine opposite Light Pole No. 44; thence in a generally north-westerly direction along the east bank of the said ravine to the point at its mouth on the sea coast at the point of commencement.

ELECTORAL DISTRICT OF NEWLANDS/MAHAICA

Comprising the following Polling Divisions:

4710, 4725, 4730, 4735, 4740, 4745, 4750.

ELECTORATE—2,357

(In the following boundary descriptions, wherever a boundary line is described as passing along a road, street, avenue, trace or other roadway, the centre line of such road, street, avenue, trace or other roadway is indicated. Wherever ownership of land is indicated by name, it should be interpreted as referring to the current or previous ownership of such land.)

NORTH—From the point on the sea coast at the northern end of Guapo-Cap-de-Ville Road at the Point Fortin Pier proceeding in a generally north-easterly direction along the said sea coast to the point at the mouth of the Guapo River.

EAST —From the last mentioned point proceeding in a generally southerly direction along the west bank of the Guapo River to its confluence with a paved concrete drain at the northern end of Eastern Avenue.

SOUTH—From the last mentioned point proceeding in a generally westerly and then south-westerly direction along the north bank of the said paved concrete drain to the point where it is crossed by Techier Main Road at its junction with Caanan Road; thence in a generally north-westerly direction along Techier Main Road to the point where it crosses a pipeline reserve; thence in a generally southerly direction along the said pipeline reserve to the point where it is crossed by Point Fortin Main Road at the western boundary of Egypt Government School; thence in a generally north-westerly direction along Point Fortin Main Road to Guapo-Cap-de-Ville Road; thence in a generally south-westerly direction along Guapo-Cap-de-Ville Road to the point where it crosses the western boundary of the La Fortune Estate.

WEST —From the last mentioned point proceeding in a generally northerly direction along the western boundary of the La Fortune Estate to its north-western corner on the sea coast; thence in a generally north-easterly direction along the said sea coast to the Point Fortin Pier at the northern end of Guapo-Cap-de-Ville Road at the point of commencement.

ELECTORAL DISTRICT OF NEW VILLAGE

Comprising the following Polling Divisions:

4591, 4705, 4707, 4760.

ELECTORATE—2,427

(In the following boundary descriptions, wherever a boundary line is described as passing along a road, street, avenue, trace or other roadway, the centre line of such road, street, avenue, trace or other roadway is indicated. Wherever ownership of land is indicated by name, it should be interpreted as referring to the current or previous ownership of such land.)

NORTH—From the junction of Erin Road, Cap-de-Ville Road and Pundit Street, proceeding in a generally easterly direction along Pundit Street to its eastern end at Light Pole

No. 56 where it abuts the north-western corner of the Proposed Forest Reserve at the south bank of the Cap-de-Ville River; thence in a generally north-easterly and then south-easterly direction along the south bank of the Cap-de-Ville River to the point where it crosses the northern boundary of the Proposed Forest Reserve; thence in a generally easterly direction along the northern boundary of the Proposed Forest Reserve to the southern boundary of the l'Esperance Estate; thence in a generally easterly direction along the southern boundary of the l'Esperance Estate to its south-eastern corner where it abuts Warden Road; thence in a generally south-easterly direction along Warden Road to the northern boundary of Southern Road Settlement; thence in a generally north-easterly direction along the northern boundary of Southern Road Settlement to the point where it is crossed by Egypt Road; thence in a generally northerly and then north-westerly direction along Egypt Road to Walker Trace; thence in a generally north-easterly direction along Walker Trace into and along Walker Trace Extension to Hill Crest Drive; thence in a generally north-westerly and then northerly direction along Hill Crest Drive to its junction with Point Fortin Main Road; thence in a generally easterly direction along Point Fortin Main Road to its junction with the Southern Main Road.

EAST —From the last mentioned point proceeding in a generally south-westerly direction and along the Southern Main Road to its junction with Erin Road, Cap-de-Ville Road.

SOUTH —From the last mentioned point proceeding in a generally northerly direction along
AND Erin Road, Cap-de-Ville Road to its junction with Pundit Street at the point of
WEST commencement.

ELECTORAL DISTRICT OF TECHIER/GUAPO

Comprising the following Polling Divisions:

4676, 4695, 4696, 4697, 4700, 4715, 4720.

ELECTORATE—2,736

(In the following boundary descriptions, wherever a boundary line is described as passing along a road, street, avenue, trace or other roadway, the centre line of such road, street, avenue, trace or other roadway is indicated. Wherever ownership of land is indicated by name, it should be interpreted as referring to the current or previous ownership of such land.)

NORTH—From the point on the sea coast at the mouth of the Guapo River proceeding in a generally north-easterly direction along the said sea coast to the point at the mouth of the Vance River.

EAST —From the last mentioned point proceeding in a generally south-easterly direction along the west bank of the Vance River to the point where it is crossed by the Southern Main Road.

SOUTH —From the last mentioned point proceeding in a generally south-westerly direction along the Southern Main Road to Point Fortin Main Road; thence in a generally north-westerly direction along Point Fortin Main Road to the point where it crosses a pipeline reserve at the western boundary of Egypt Government School.

WEST —From the last mentioned point proceeding in a generally northerly direction along the said pipeline reserve to the point where it is crossed by Techier Main Road at its junction with Caanan Road; thence in a generally south-easterly direction along

Techier Main Road to the point where it crosses the north bank of a paved concrete drain; thence in a generally north-easterly and then easterly direction along the said paved concrete drain to its confluence with the Guapo River at the northern end of Eastern Avenue; thence in a generally northerly direction along the east bank of the Guapo River to its mouth on the sea coast at the point of commencement.

MUNICIPAL CORPORATION CHAGUANAS

BOUNDARIES OF THE BOROUGH OF CHAGUANAS AS PRESCRIBED AND
DEFINED IN THE MUNICIPAL CORPORATIONS ACT, 1990

“The Borough of Chaguanas comprises the area which is bounded as follows:

- NORTH—From the point at the mouth of the Madame Espagnol River on the sea coast proceeding first in a generally easterly then north-easterly direction along the west bank of the Madame Espagnol River to Bejucal Canal; thence northwards along Bejucal Canal to the point where it crosses the northern boundary of the Ward of Chaguanas; thence eastwards along the said Ward boundary to and along Munroe Road to Cunupia Railway Station Road; thence continuing eastwards along Cunupia Railway Station Road to the point where it meets the Southern Main Road.
- EAST —From the last mentioned point proceeding in a generally southerly direction along the Southern Main Road to the point where it meets the west bank of the Cunupia River; thence in a generally south-easterly direction along the west bank of the Cunupia River to its confluence with the Claire Le Riche River also known as the Ghandia River; thence in a generally south-westerly direction along the west bank of the Claire Le Riche River also known as the Ghandia River to the point where it is crossed by Ragoonanan Road; thence westwards along Ragoonanan Road to Longdenville Local Road; thence southwards along Longdenville Local Road to Pokhor Road; thence eastwards along Pokhor Road to Paul Augustus Road; thence southwards along Paul Augustus Road to Depot Road; thence in a generally westerly direction along Depot Road to the north-western corner of lands of Rampall (15a. Or. Op.); thence southwards along the western boundary of lands of Rampall (15a. Or. Op.) to its south-western corner at the Trinidad Government Railway Reserve formerly known as the Rio Claro Line; thence north-westwards along the said railway reserve to Railway Road; thence southwards along Railway Road to Caparo Valley-Brasso Road; thence in a generally southerly direction along Caparo Valley-Brasso Road to the point where it crosses the north bank of the Caparo River.
- SOUTH—From the last mentioned point proceeding westwards along the north bank of the Caparo River to the north bank of the Honda River; thence first westwards and thence north-westwards along the north bank of the Honda River to the north bank of the Caparo River; thence in a generally westerly direction along the north bank of the Caparo River to the point at its mouth on the sea coast.
- WEST —From the last mentioned point proceeding in a generally northerly direction along the said sea coast to the point at the mouth of the Madame Espagnol River at the point of commencement.”.

MUNICIPAL CORPORATION

CHAGUANAS

NAMES OF ELECTORAL DISTRICTS RECOMMENDED AND THE NUMBER
OF ELECTORS PROPOSED FOR EACH OF THEM

Total Electorate for CHAGUANAS	56,420
No. of Electoral Districts	8
Average number of electors per Electoral District	7,053
Highest Electorate in the Electoral Area	7,801
Lowest Electorate in the Electoral Area	6,341

<i>Name of Electoral District</i>	<i>Polling Divisions within Electoral Districts</i>	<i>Electorate</i>
CHARLIEVILLE (6 P.Ds)	2750	1,509
	2755	1,407
	2875	1,733
	2880	1,191
	2885	246
	2915	826
		6,912
CUNUPIA (7 P.Ds)	2700	930
	2705	864
	2715	900
	2716	1,332
	2770	1,099
	2772	587
	2781	629
		6,341
EDINBURGH/LONGDENVILLE (5 P.Ds)	2800	1,213
	2830	746
	2835	1,314
	2840	3,258
	2845	1,263
		7,794
ENTERPRISE NORTH (7 P.Ds)	2815	1,967
	2820	726
	2822	1,973
	2823	637
	2824	525
	2827	897
2855	1,076	

7,801

<i>Name of Electoral District</i>	<i>Polling Divisions within Electoral Districts</i>	<i>Electorate</i>
ENTERPRISE SOUTH (6 P.Ds)	2810	1,158
	2825	1,804
	2828	1,036
	2829	1,698
	2831	993
	2832	997
		7,686
FELICITY/ENDEAVOUR (9 P.Ds)	2905	719
	2906	191
	2910	461
	2920	593
	2925	917
	2926	906
	2930	920
	2935	793
	2975	852
		6,352
MONTROSE (6 P.Ds)	2821	1,171
	2826	1,280
	2850	1,555
	2851	1,578
	2890	661
	2900	575
		6,820
MUNROE ROAD/CARONI SAVANNAH (10 P.Ds)	2760	589
	2761	371
	2762	586
	2765	1,666
	2860	669
	2865	652
	2866	561
	2867	505
	2870	676
2871	439	
		6,714

MUNICIPAL CORPORATION ELECTORAL AREA

CHAGUANAS

ELECTORAL DISTRICTS:

- | | |
|---------------------------|-----------------------------------|
| 1. CHARLIEVILLE | 5. ENTERPRISE SOUTH |
| 2. CUNUPIA | 6. FELICITY/ENDEAVOUR |
| 3. EDINBURGH/LONGDENVILLE | 7. MONTROSE |
| 4. ENTERPRISE NORTH | 8. MUNROE ROAD/CARONI
SAVANNAH |

ELECTORAL DISTRICT OF CHARLIEVILLE

Comprising the following Polling Divisions:

2750, 2755, 2875, 2880, 2885, 2915.

ELECTORATE—6,912

(In the following boundary descriptions, wherever a boundary line is described as passing along a road, street, avenue, trace or other roadway, the centre line of such road, street, avenue, trace or other roadway is indicated. Wherever ownership of land is indicated by name, it should be interpreted as referring to the current or previous ownership of such land).

NORTH—From the point at the northern boundary of the Municipal Corporation Electoral Area of Chaguanas where it crosses the east bank of the Bejucal Canal proceeding in a generally easterly direction along the northern boundary of the Municipal Corporation Electoral Area of Chaguanas to the point where it is crossed by the Uriah Butler Highway.

EAST —From the last mentioned point proceeding in a generally southerly direction along the Uriah Butler Highway to and along the Caroni Savannah Road to its junction with Biljah Road; thence eastwards along Biljah Road to the Uriah Butler Highway; thence south-eastwards along the Uriah Butler Highway to the Trinidad and Tobago Government Railway Reserve formerly known as the San Fernando Line; thence in a generally south-westerly direction along the San Fernando Line to the point where it is crossed by Gaston Street; thence westwards along Gaston Street to Joseph Street; thence southwards along Joseph Street to Rene Street; thence westwards along Rene Street to Caroni Savannah Road; thence southwards along Caroni Savannah Road to its junction with the Chaguanas Main Road.

SOUTH—From the last mentioned point proceeding in a generally north-westerly direction along the Chaguanas Main Road to its junction with an Estate Trace which runs northwards along the western boundary of Woodford Lodge Estate.

WEST —From the last mentioned point proceeding in a generally northerly direction along the said Estate Trace which runs northwards along the western boundary of Woodford Lodge Estate to Greenwich Road; thence in a generally westerly direction along Greenwich Road to Cacandee Road; thence in a generally northerly direction

along Cacandee Road to Bernard Road; thence westwards along Bernard Road to its western end; thence in a generally westerly direction along an imaginary line to the east bank of the Madame Espagnol River; thence in a generally north-easterly direction along the east bank of the Madame Espagnol River to the Bejucal Canal; thence northwards along the east bank of the Bejucal Canal to the point where it crosses the northern boundary of the Municipal Corporation Electoral Area of Chaguanas at the point of commencement.

ELECTORAL DISTRICT OF CUNUPIA

Comprising the following Polling Divisions:

2700, 2705, 2715, 2716, 2770, 2772, 2781.

ELECTORATE—6,341

(In the following boundary descriptions, wherever a boundary line is described as passing along a road, street, avenue, trace or other roadway, the centre line of such road, street, avenue, trace or other roadway is indicated. Wherever ownership of land is indicated by name, it should be interpreted as referring to the current or previous ownership of such land.)

NORTH—From the point where Cunupia Railway Station Road meets the Trinidad Government Railway Reserve formerly known as the San Fernando Line proceeding eastwards along Cunupia Railway Station Road to its junction with the Southern Main Road.

EAST —From the last mentioned point proceeding in a generally southerly direction along the Southern Main Road to the point where it meets the west bank of the Cunupia River; thence in a generally south-easterly direction along the west bank of the Cunupia River to its confluence with the Claire Le Riche River also known as the Ghandia River; thence in a generally south-westerly direction along the west bank of the Claire Le Riche River also known as the Ghandia River to the point where it is crossed by Ragoonanan Road.

SOUTH—From the last mentioned point proceeding westwards along Ragoonanan Road to Longdenville Local Road; thence northwards and westwards along Longdenville Local Road to the Southern Main Road; thence north-eastwards along the Southern Main Road to Hasserat Road; thence westwards and northwards along Hasserat Road to Jerningham Junction Road; thence in a generally westerly direction along Jerningham Junction Road to the point where it meets the Trinidad Government Railway Reserve formerly known as the San Fernando Line.

WEST —From the last mentioned point proceeding north-eastwards along the Trinidad Government Railway Reserve formerly known as the San Fernando Line to the point where it is crossed by Cunupia Railway Station Road at the point of commencement.

ELECTORAL DISTRICT OF EDINBURGH/LONGDENVILLE

Comprising the following Polling Divisions:

2800, 2830, 2835, 2840, 2845.

ELECTORATE—7,794

(In the following boundary descriptions, wherever a boundary line is described as passing along a road, street, avenue, trace or other roadway, the centre line of such road, street, avenue, trace or other roadway is indicated. Wherever ownership of land is indicated by name, it should be interpreted as referring to the current or previous ownership of such land.)

NORTH—From the point where the Solomon Hochoy Highway crosses the south bank of the Caparo River proceeding in a generally north-easterly direction along the south bank of the Caparo River to the point where it is crossed by La Clave Street; thence in a generally northerly direction along La Clave Street to the Southern Main Road; thence in a generally easterly direction along the Southern Main Road to Caparo Valley-Brasso Road; thence continuing eastwards along Caparo Valley-Brasso Road to Alfred Kowlessar Street; thence northwards along Alfred Kowlessar Street to Amaroosingh Street; thence westwards along Amaroosingh Street to London Street; thence northwards along London Street to Bristol Trace; thence in a generally easterly direction along Bristol Trace to the Trinidad Government Railway Reserve formerly known as the Rio Claro Line to Clovis Avenue; thence eastwards along Clovis Avenue to Longdenville Local Road; thence northwards along Longdenville Local Road to Pokhor Road; thence eastwards along Pokhor Road to its junction with Paul Augustus Road.

EAST —From the last mentioned point proceeding southwards along Paul Augustus Road to Depot Road; thence in a generally westerly direction along Depot Road to the north-western corner of lands of Rampall; thence southwards along the western boundary of lands of Rampall to its south-western corner at the Trinidad Government Railway Reserve formerly known as the Rio Claro Line; thence north-westwards along the said Trinidad Government Railway Reserve formerly known as the Rio Claro Line to Railway Road; thence southwards along Railway Road to Caparo Valley-Brasso Road; thence southwards along Caparo Valley-Brasso Road to the point where it crosses the north bank of the Caparo River.

SOUTH—From the last mentioned point proceeding in a generally north-westerly direction along the north bank of the Caparo River to the north bank of the Honda River; thence in a generally westerly direction along the north bank of the Honda River to the point where it is crossed by the Solomon Hochoy Highway.

WEST —From the last mentioned point proceeding northwards along the Solomon Hochoy Highway to the point where it crosses the south bank of the Caparo River at the point of commencement.

ELECTORAL DISTRICT OF ENTERPRISE NORTH

Comprising the following Polling Divisions:

2815, 2820, 2822, 2823, 2824, 2827, 2855.

ELECTORATE—7,801

(In the following boundary descriptions, wherever a boundary line is described as passing along a road, street, avenue, trace or other roadway, the centre line of such road, street, avenue, trace or other roadway is indicated. Wherever ownership of land is indicated by name, it should be interpreted as referring to the current or previous ownership of such land.)

NORTH—From the point where Jerningham Junction Road meets the Trinidad Government Railway Reserve formerly known as the San Fernando Line proceeding in a generally easterly direction along Jerningham Junction Road to Hasserat Road; thence southwards and eastwards along Hasserat Road to its junction with the Southern Main Road.

EAST —From the last mentioned point proceeding south-westwards along the Southern Main Road to its junction with Montrose Crown Trace.

SOUTH—From the last mentioned point proceeding westwards along Montrose Crown Trace to and along Rodney Road to Endeavour Road; thence westwards and northwards along Endeavour Road to the Trinidad Government Railway Reserve formerly known as the San Fernando Line.

WEST —From the last mentioned point proceeding north-eastwards along the said Trinidad Government Railway Reserve formerly known as the San Fernando Line to the point where it meets Jerningham Junction Road at the point of commencement.

ELECTORAL DISTRICT OF ENTERPRISE SOUTH

Comprising the following Polling Divisions:

2810, 2825, 2828, 2829, 2831, 2832.

ELECTORATE—7,686

(In the following boundary descriptions, wherever a boundary line is described as passing along a road, street, avenue, trace or other roadway, the centre line of such road, street, avenue, trace or other roadway is indicated. Wherever ownership of land is indicated by name, it should be interpreted as referring to the current or previous ownership of such land.)

NORTH—From the junction of Longdenville Local Road and the Southern Main Road proceeding eastwards and then southwards along Longdenville Local Road to
AND Clovis Trace; thence westwards along Clovis Trace to the Trinidad Government
EAST Railway Reserve formerly known as the Rio Claro Line; thence south-eastwards along the said Trinidad Government Railway Reserve formerly known as the Rio Claro Line to Bristol Trace; thence in a generally westerly direction along Bristol Trace to London Street; thence southwards along London Street to Amaroosingh Street; thence eastwards along Amaroosingh Street to Alfred Kowlessar Street; thence southwards along Alfred Kowlessar Street to its junction with Caparo Valley-Brasso Road.

SOUTH—From the last mentioned point proceeding westwards along the Caparo Valley-

Brasso Road to the point at the south-western corner of lands of Isle de Los Estate.

WEST —From the last mentioned point proceeding northwards along the western boundary of lands of Isle de Los Estate and continuing first northwards and then westwards along Chrissie Terrace to the Southern Main Road; thence north-eastwards along the Southern Main Road to its junction with Longdenville Local Road at the point of commencement.

ELECTORAL DISTRICT OF FELICITY/ENDEAVOUR

Comprising the following Polling Divisions:

2905, 2906, 2910, 2920, 2925, 2926, 2930, 2935, 2975.

ELECTORATE—6,352

(In the following boundary descriptions, wherever a boundary line is described as passing along a road, street, avenue, trace or other roadway, the centre line of such road, street, avenue, trace or other roadway is indicated. Wherever ownership of land is indicated by name, it should be interpreted as referring to the current or previous ownership of such land.)

NORTH—From the point on the east bank of the Madame Espagnol River where an imaginary line drawn westwards from the western end of Bernard Road meets it, proceeding in a generally easterly direction along the said imaginary line to the western end of Bernard Road; thence north-eastwards and then south-eastwards along Bernard Road to Cacandee Road; thence in a generally southerly direction along Cacandee Road to Greenwich Road; thence eastwards along Greenwich Road to an Estate Trace which runs southwards along the western boundary of Woodford Lodge Estate; thence in a generally southerly direction along the said Estate Trace at the western boundary of Woodford Lodge Estate to Chaguanas Main Road; thence in a generally south-easterly direction along Chaguanas Main Road to the point where it is overpassed by the Solomon Hochoy Highway at the Chaguanas Fly-over Bridge.

EAST —From the last mentioned point proceeding in a generally southerly direction along the Solomon Hochoy Highway to the point where it crosses the north bank of the Honda River.

SOUTH—From the last mentioned point proceeding in a generally north-westerly direction along the north bank of the Honda River to its confluence with the Caparo River; thence in a generally westerly direction along the north bank of the Caparo River to its mouth on the sea coast.

WEST —From the last mentioned point proceeding in a generally northerly direction along the said sea coast to the mouth of the Madame Espagnol River; thence in a generally north-easterly direction along the east bank of the Madame Espagnol River to the point where an imaginary line drawn westwards from the western end of Bernard Road meets the said point at the point of commencement.

ELECTORAL DISTRICT OF MONTROSE

Comprising the following Polling Divisions:

2821, 2826, 2850, 2851, 2890, 2900.

ELECTORATE—6,820

(In the following boundary descriptions, wherever a boundary line is described as passing along a road, street, avenue, trace or other roadway, the centre line of such road, street, avenue, trace or other roadway is indicated. Wherever ownership of land is indicated by name, it should be interpreted as referring to the current or previous ownership of such land.)

NORTH—From the point where the Uriah Butler Highway crosses the Trinidad Government Railway Reserve formerly known as the San Fernando Line proceeding north-eastwards along the said Railway Reserve formerly known as the San Fernando Line to Endeavour Road; thence southwards and eastwards along Endeavour Road to Rodney Road; thence eastwards along Rodney Road into and along Montrose Trace to its junction with the Southern Main Road.

EAST —From the last mentioned point proceeding south-westwards along the Southern Main Road to Chrissie Terrace; thence first eastwards and then southwards along Chrissie Terrace passing along the western boundary of lands of Isle de Los Estate to the point at the south-western corner of the lands of Isle de Los Estate at Caparo Valley-Brasso Road.

SOUTH—From the last mentioned point proceeding westwards along the Caparo Valley-Brasso Road to the Southern Main Road; thence westwards along the Southern Main Road to La Clave Street; thence in a generally southerly direction along La Clave Street to the point where it crosses the north bank of the Caparo River; thence in a generally south-westerly direction along the north bank of the Caparo River to the point where it is crossed by the Solomon Hochoy Highway; thence in a generally northerly direction along the Solomon Hochoy Highway to the point where it overpasses the Chaguanas Main Road; thence north-westwards along the Chaguanas Main Road to its junction with Caroni Savannah Road.

WEST —From the last mentioned point proceeding northwards along Caroni Savannah Road to Rene Street; thence eastwards along Rene Street to Joseph Street; thence northwards along Joseph Street to Gaston Street; thence eastwards along Gaston Street to the Trinidad Government Railway Reserve formerly known as the San Fernando Line; thence north-eastwards along the said Trinidad Government Railway Reserve formerly known as the San Fernando Line to the point where it is crossed by the Uriah Butler Highway at the point of commencement.

ELECTORAL DISTRICT OF MUNROE ROAD/CARONI SAVANNAH

Comprising the following Polling Divisions:

2760, 2761, 2762, 2765, 2860, 2865, 2866, 2867, 2870, 2871.

ELECTORATE—6,714

(In the following boundary descriptions, wherever a boundary line is described as passing along a road, street, avenue, trace or other roadway, the centre line of such road, street, avenue, trace or other roadway is indicated. Wherever ownership of land is indicated by name, it should be interpreted as referring to the current or previous ownership of such land.)

NORTH—From the junction of Munroe Road and the Uriah Butler Highway proceeding eastwards along Munroe Road to the point where it meets the Trinidad Govern-

ment Railway Reserve formerly known as the San Fernando Line.

EAST —From the last mentioned point proceeding in a generally south-westerly direction along the Trinidad Government Railway Reserve formerly known as the San Fernando Line to the point where it crosses the Uriah Butler Highway; thence north-westwards along the Uriah Butler Highway to Biljah Road; thence westwards along Biljah Road to its junction with the Caroni Savannah Road.

WEST —From the last mentioned point proceeding in a generally northerly direction along Caroni Savannah Road to and along the Uriah Butler Highway to its junction with Munroe Road at the point of commencement.

AND
SOUTH

APPENDIX H

REGIONAL CORPORATIONS

NAMES OF ELECTORAL DISTRICTS RECOMMENDED AND THE NUMBER
OF ELECTORS PROPOSED FOR EACH OF THEM

<i>Electoral Areas</i>	<i>Number of Electoral Districts</i>	<i>Name of Electoral District</i>	<i>Electorate</i>
COUVA/TABAQUITE/ TALPARO	13	1. BALMAIN/ESPERANZA/ FORRES PARK ...	10,208
		2. CALIFORNIA/POINT LISAS	9,634
		3. CARATAL/TORTUGA ...	10,022
		4.. CHICKLAND/MAMORAL	9,810
		5. CLAXTON BAY/ POINTE-A-PIERRE ...	10,300
		6. FELICITY/CALCUTTA/ MC BEAN	10,566
		7. FREEPORT/CALCUTTA ...	10,134
		8. GASPARILLO/BONNE AVENTURE	9,945
		9. LAS LOMAS/SAN RAFAEL	9,630
		10. LONGDENVILLE/TALPARO	9,790
		11. PERSEVERANCE/WATERLOO	9,490
		12. PIPARO/SAN PEDRO/ TABAQUITE	8,950
		13. ST. MARY'S/EDINBURGH	10,457
TOTAL	128,936

APPENDIX H—CONTINUED

*Elections and Boundaries Commission (Local Government and
Tobago House of Assembly) Order, 2009*

<i>Electoral Areas</i>	<i>Number of Electoral Districts</i>	<i>Name of Electoral District</i>	<i>Electorate</i>
DIEGO MARTIN	10	1. BAGATELLE/BLUE BASIN	7,819
		2. BELLE VUE/BOISSIERE No. 1.	7,637
		3. CHAGUARAMAS/POINT CUMANA	7,991
		4. COVIGNE/RICHPLAIN ...	8,280
		5. DIAMONDVALE ...	7,564
		6. GLENCOE/GOODWOOD /LA PUERTA	8,522
		7. MOKA/BOISSIERE No. 2	7,568
		8. MORNE COCO/ALYCE GLEN	7,394
		9. PETIT VALLEY/COCORITE	7,849
		10. ST. LUCIEN/CAMERON HILL	8,027
TOTAL	78,651
MAYARO/RIO CLARO	6	1. BICHE/CHARUMA ...	4,285
		2. COCAL/MAFEKING ...	4,419
		3. ECCLESVILLE ...	4,820
		4. MAYARO/GUAYA- GUAYARE	4,888
		5. RIO CLARO NORTH ...	4,017
		6. RIO CLARO SOUTH/ CAT'S HILL	4,168
TOTAL	26,597
PENAL/DEBE	9	1. BARACKPORE WEST ...	7,578
		2. BRONTE	7,619
		3. DEBE EAST/L'ESPERANCE/ UNION HALL	7,970
		4. DEBE WEST	7,284
		5. LA FORTUNE	7,831
		6. PALMISTE/HERMITAGE	7,661
		7. PENAL	7,031
		8. QUINAM/MORNE DIABLO	8,135
		9. ROCHARD/BARACKPORE EAST	7,602
TOTAL	68,711

APPENDIX H—CONTINUED

<i>Electoral Areas</i>	<i>Number of Electoral Districts</i>	<i>Name of Electoral District</i>	<i>Electorate</i>
PRINCES TOWN	9	1. BEN LOMOND/HARDBARGAIN/ WILLIAMSVILLE	8,438
		2. CORINTH/CEDAR HILL	7,432
		3. FIFTH COMPANY ...	8,155
		4. HINDUSTAN/INDIAN WALK/ ST. MARY'S ...	8,635
		5. INVERNESS/PRINCES TOWN	7,923
		6. LENGUA/ST. JULIEN ...	7,857
		7. MORUGA ...	8,054
		8. NEW GRANT/TABLELAND	8,411
		9. REFORM/MANAHAMBRE	7,911
TOTAL	72,816
SANGRE GRANDE	8	1. CUMUTO/TAMANA ...	6,872
		2. MANZANILLA ...	5,633
		3. SANGRE GRANDE NORTHEAST ...	6,406
		4. SANGRE GRANDE NORTHWEST ...	5,905
		5. SANGRE GRANDE SOUTH ...	6,146
		6. TOCO/FISHING POND ...	6,092
		7. VALENCIA ...	6,207
		8. VEGA DE OROPOUCHE	6,070
TOTAL	49,331

APPENDIX H—CONTINUED

Number of

*Elections and Boundaries Commission (Local Government and
Tobago House of Assembly) Order, 2009*

<i>Electoral Areas</i>	<i>Electoral Districts</i>	<i>Name of Electoral District</i>	<i>Electorate</i>
SAN JUAN/ LAVENTILLE	13	1. ARANGUEZ/WARNER ... VILLAGE	10,307
		2. BARATARIA	9,899
		3. BEETHAM/PICTON ...	10,459
		4. CALEDONIA/UPPER MALICK	9,361
		5. FEBEAU/BOURG ... MULATRESSE	9,363
		6. MARACAS BAY/SANTA CRUZ/ LA FILLETTE ...	9,867
		7. MORVANT	9,280
		8. PETIT BOURG/MOUNT LAMBERT/CHAMPS FLEURS	9,967
		9. SAN JUAN EAST ...	9,751
		10. SAN JUAN WEST ...	9,601
		11. ST. ANNS/CASCADE/MON REPOS WEST	9,824
		12. ST. BARBS/CHINAPOO	9,743
		13. SUCCESS/TROU MACAQUE	9,513
TOTAL	126,935
SIPARIA	9	1. AVOCAT/SAN FRANCIQUE NORTH	7,890
		2. BRIGHTON/VESSIGNY	7,413
		3. CEDROS	6,782
		4. ERIN	7,069
		5. MON DESIR	6,695
		6. OTAHEITE/ROUSILLAC	7,500
		7. PALO SECO	7,539
		8. SIPARIA EAST/SAN ... FRANCIQUE SOUTH	7,772
		9. SIPARIA WEST/FYZABAD	6,775
TOTAL	65,435

APPENDIX H—CONTINUED

Number of

*Elections and Boundaries Commission (Local Government and
Tobago House of Assembly) Order, 2009*

655

<i>Electoral Areas</i>	<i>Electoral Districts</i>	<i>Name of Electoral District</i>	<i>Electorate</i>
TUNAPUNA/PIARCO	15	1. AUZONVILLE/TUNAPUNA	10,448
/		2. BLANCHISSEUSE/ SANTA ROSA ...	10,633
		3. BON AIR/AROUCA/ CANE FARM ...	10,399
		4. CAURA/PARADISE/ TACARIGUA ...	9,285
		5. CUREPE/PASEA ...	10,064
		6. D'ABADIE/CARAPO	10,503
		7. FIVE RIVERS/LOPINOT ...	10,467
		8. KELLY VILLAGE/ WARRENVILLE ...	9,389
		9. LA FLORISSANTE/ CLEAVER ...	10,298
		10. MACOYA/TRINCITY ...	10,084
		11. MARACAS/SANTA MAGARITA	10,142
		12. MAUSICA/MALONEY ...	10,284
		13. ST. AUGUSTINE SOUTH/ PIARCO/ST. HELENA ...	9,209
		14. VALSAYN/ST. JOSEPH ...	9,396
		15. WALLER FIELD/ LA HORQUETTA ...	10,570
TOTAL	151,171

REGIONAL CORPORATION
COUVA/TABAQUITE/TALPARO

BOUNDARIES OF THE REGION OF COUVA/TABAQUITE/TALPARO AS
PRESCRIBED AND DEFINED IN THE MUNICIPAL CORPORATIONS ACT, 1990
AS AMENDED BY THE MUNICIPAL CORPORATIONS ACT, 1992

“The Region of Couva/Tabaquite/Talparo comprises of:

NORTH—From the point at the junction of the Southern Main Road and Mon Plaisir Road proceeding eastwards along Mon Plaisir Road to Mon Plaisir Branch Trace; thence northwards along the said Branch Trace passing along the eastern boundary of Mon Plaisir Estate (425a. Or. 13p.) to the point where it crosses the south bank of the Guayamare River; thence eastwards along the south bank of the said river to the point where it is crossed by Caroni Road also known as the Caroni south Bank Road; thence in a generally northerly direction along Caroni Road to El Carmen Branch Road; thence in a generally north-easterly direction along El Carmen Branch Road to the point where it crosses the south bank of the Caroni River; thence in a generally north-easterly direction along the south bank of the said river to the point at the confluence of the Caroni, the Aripo and the Cumuto Rivers (the easterly boundary of the County of St. George as described in Section 2 of the Division of Trinidad Act, Chapter 26:01).

EAST —From the point mentioned proceeding in a generally southerly direction along the eastern boundary of the County of St. George (as described in Section 2 of the Division of Trinidad Act, Chapter 26:01), to the point at the junction of Tamana Road and Cumuto Main Road; thence in a generally southerly direction along Cumuto Main Road to the point where it crosses the northern boundary of the Central Range Reserve; thence eastwards along the northern boundary of the Central Range Reserve to the point on Guaico-Tamana Road; thence in a generally southerly and then westerly direction along Guaico-Tamana Road to the point where it crosses the eastern boundary at the Central Range Reserve; thence southwards along the eastern boundary of the said Reserve to and along an imaginary straight line drawn due North from the junction of Mahangasingh Crown Trace and the Branch of Killdeer Crown Trace; thence proceeding southwards along the said imaginary straight line to the junction of Mahangasingh Crown Trace and the Branch of Killdeer Crown Trace; thence southwards along Mahangasingh Crown Trace to Tabaquite-Rio Claro Road; thence south-eastwards along the said road to the north-eastern corner of lands of Richard O'Connor (19a. 3.r. 27p.); thence southwards along the eastern boundary of the said lands to its south-eastern corner of the Trinidad Government Railway Reserve formerly known as the Rio Claro Line; thence westwards along the said Railway Reserve to the point where it is crossed by San Pedro Road; thence southwards along the said road to San Pedro Trace; thence in a generally south-westerly direction along the said Trace to the north-eastern corner of lands of Augustin Valdez (9a. 3r. 16p.); thence westwards along the northern boundaries of the said lands and a contiguous parcel owned by the said Augustin Valdez to the point where it meets the east bank of the Poole River.

SOUTH —From the last mentioned point proceeding in a generally north-westerly direction along the northern bank of the Poole River to the point where it is crossed by St. John's Road; thence south-westwards along St. John's Road into and along St. John's Trace to Pascual Road; thence north-westwards along Pascual Road to Piparo Road; thence south-westwards along Piparo Road to the point where it crosses the north bank of the Guaracara River; thence in a generally south-westerly direction along the north bank of the said river to the point where it is crossed by Solomon Hochoy Highway; thence proceeding in a generally westerly direction along the north bank of the Guaracara River to the point of its mouth at the sea coast.

WEST —From the last mentioned point proceeding in a generally northerly direction along the said sea coast to the point at the mouth of the Caparo River; thence proceeding in a generally easterly direction along the south bank of the Caparo River to its confluence with the Honda River to and along the south bank of the Caparo River to the point where it is crossed by the Caparo Valley-Brasso Road; thence continuing northwards along the Caparo Valley-Brasso Road to Railway Road; thence north-westwards along Railway Road to the point where it crosses a Railway Reserve formerly known as the Rio Claro Line; thence south-eastwards along the said Railway Reserve to the south-western corner of lands of Rampall (15a. 0r. 0p.); thence northwards along the western boundary of the said parcel of land to the point where it is crossed by Depot Road; thence in a generally easterly direction along Depot Road to Paul Augustus Road; thence in a generally northerly direction along Paul Augustus Road to Pokor Road; thence westwards along Pokor Road to Longdenville Local Road; thence northwards along Longdenville Local Road to Ragoonanan Road; thence eastwards along Ragoonanan Road to the point where it crosses the east bank of the Claire Le Riche River (Ghandia River); thence in a generally north-easterly direction along the east bank of the Claire Le Riche River (Ghandia River) to its confluence with the Cunupia River; thence in a generally north-westerly direction along the east bank of the Cunupia River to the point where it is crossed by the Southern Main Road; thence in a generally northerly direction along the Southern Main Road to the point at its junction with Mon Plaisir Road at the point of commencement.”.

APPENDIX I

REGIONAL CORPORATION
COUVA/TABAQUITE/TALPARO

*Elections and Boundaries Commission (Local Government and
Tobago House of Assembly) Order, 2009*

NAMES OF ELECTORAL DISTRICTS RECOMMENDED AND THE NUMBER
OF ELECTORS PROPOSED FOR EACH OF THEM

Total Electorate for COUVA/TABAQUITE/TALPARO		128,936
No. of Electoral Districts		13
Average number of electors per Electoral district		9,918
Highest Electorate in the Electoral Area		10,566
Lowest Electorate in the Electoral Area		8,950
<i>Name of Electoral District</i>	<i>Polling Divisions within Electoral Districts</i>	<i>Electorate</i>
BALMAIN/ESPERANZA/FORRES PARK (15 P.Ds)	3085	691
	3091	511
	3120	664
	3195	448
	3196	267
	3197	657
	3198	490
	3199	469
	3200	1,137
	3201	295
	3206	741
	3210	832
	3215	303
	3220	917
	3225	1,786
		10,208
CALIFORNIA/POINT LISAS (18 P.Ds)	3121	600
	3122	96
	3123	450
	3124	400
	3125	438
	3126	460
	3127	332
	3150	650
	3151	426
	3152	327
	3155	210
	3160	345
	3165	370
3170	324	
3175	465	
3180	631	
3185	2,758	
3190	352	
		9,634

APPENDIX I—CONTINUED

<i>Name of Electoral District</i>	<i>Polling Divisions within Electoral Districts</i>	<i>Electorate</i>
-----------------------------------	---	-------------------

CARATAL/TORTUGA (17 P.Ds)	3075	335
	3080	605
	3081	410
	3205	411
	3245	961
	3250	1,052
	3270	487
	3271	460
	3272	414
	3280	776
	3281	543
	3282	218
	3285	534
	3286	249
	3287	155
	3290	789
3365	1,623	
	10,022	
CHICKLAND/MAMORAL (12 P.Ds)	2655	567
	2660	644
	3010	1,149
	3015	808
	3020	653
	3035	493
	3040	397
	3045	496
	3046	785
	3047	506
	3065	1,600
	3070	1,712
	9,810	
CLAXTON BAY/POINTE-A-PIERRE (13 P.Ds)	3230	1,736
	3235	1,021
	3240	500
	3295	771
	3296	930
	3300	983
	3305	959
	3310	1,300
	3315	738
	3320	55
3325	184	
3330	182	
3331	941	
	10,300	

APPENDIX I—CONTINUED

<i>Name of Electoral District</i>	<i>Polling Divisions within Electoral Districts</i>	<i>Electorate</i>
-----------------------------------	---	-------------------

FELICITY/CALCUTTA/MC BEAN (14 P.Ds)	3092 3094 3095 3096 3097 3105 3110 3115 3130 3135 3136 3140 3145 3146	215 1,201 588 913 639 887 396 487 1,280 795 398 1,624 620 523
		10,566
FREEPORT/CALCUTTA (10 P.Ds)	3050 3051 3052 3056 3060 3061 3066 3090 3098 3100	266 578 431 1,311 588 1,181 824 1,889 1,416 1,650
		10,134
GASPARILLO/BONNE AVENTURE (13 P.Ds)	3275 3276 3335 3340 3341 3345 3350 3351 3352 3353 3355 3356 3360	723 369 1,263 521 653 650 828 752 705 1,041 645 494 1,301
		9,945

APPENDIX I—CONTINUED

<i>Name of Electoral District</i>	<i>Polling Divisions within Electoral Districts</i>	<i>Electorate</i>
-----------------------------------	---	-------------------

LAS LOMAS/SAN RAFAEL (9 P.Ds)	2055	1,401
	2080	1,189
	2680	2,062
	2690	1,579
	2691	349
	2692	1,626
	2693	590
	2706	441
	2717	393
	9,630	
LONGDENVILLE/TALPARO (13 P.Ds)	2056	942
	2060	516
	2065	766
	2070	187
	2075	118
	2665	739
	2670	1,160
	2671	190
	2675	595
	2780	1,273
	2785	618
2786	856	
2805	1,830	
	9,790	
PERSEVERANCE/WATERLOO (16 P.Ds)	2945	712
	2950	544
	2955	916
	2960	567
	2961	861
	2962	251
	2963	478
	2964	562
	2980	809
	2981	512
	2982	456
	2985	525
	2986	296
2987	878	
2990	539	
2991	584	
	9,490	

APPENDIX I—CONTINUED

<i>Name of Electoral District</i>	<i>Polling Divisions within Electoral Districts</i>	<i>Electorate</i>
-----------------------------------	---	-------------------

PIPARO/SAN PEDRO/TABAQUITE	2590	347
(14 P.Ds)	2635	967
	2636	408
	2640	656
	2641	762
	2645	872
	2650	440
	3025	946
	3030	346
	3255	498
	3260	599
	3261	689
	3265	873
	3266	547
		8,950
ST. MARY'S/EDINBURGH	2790	732
(14 P.Ds)	2795	386
	2796	1,471
	2841	614
	2992	412
	2993	521
	2994	322
	2995	542
	2996	715
	3000	1,140
	3001	1,244
	3002	1,217
	3005	693
	3006	448
		10,457

APPENDIX I— (1)

REGIONAL MUNICIPALITY ELECTORAL AREA

COUVA/TABAQUITE/TALPARO

ELECTORAL DISTRICTS

- | | |
|----------------------------------|---------------------------------|
| 1. BALMAIN/ESPERANZA/FORRES PARK | 8. GASPARILLO/BONNE
AVENTURE |
| 2. CALIFORNIA/POINT LISAS | 9. LAS LOMAS/SAN RAFAEL |
| 3. CARATAL/TORTUGA | 10. LONGDENVILLE/TALPARO |
| 4. CHICKLAND/MAMORAL | 11. PERSEVERANCE/WATERLOO |
| 5. CLAXTON BAY/POINTE-A-PIERRE | 12. PIPARO/SAN PEDRO/TABAQUITE |
| 6. FELICITY/CALCUTTA/MC BEAN | 13. ST. MARY'S/EDINBURGH |
| 7. FREEPORT/CALCUTTA | |

ELECTORAL DISTRICT OF BALMAIN/ESPERANZA/FORRES PARK

Comprising the following Polling Divisions:

3085, 3091, 3120, 3195, 3196, 3197, 3198, 3199, 3200, 3201, 3206, 3210, 3215,
3220, 3225.

ELECTORATE—10,208

(In the following boundary descriptions, wherever a boundary line is described as passing along a road, street, avenue, trace or other roadway, the centre line of such road, street, avenue, trace or other roadway is indicated. Wherever ownership of land is indicated by name, it should be interpreted as referring to the current or previous ownership of such land.)

NORTH—From the point where the Trinidad Government Railway Reserve formerly known as the San Fernando Line crosses the Couva Main Road proceeding in a generally easterly direction along the Couva Main Road to the point where it crosses the Solomon Hochoy Highway.

EAST —From the last mentioned point proceeding in a generally southerly direction along the Solomon Hochoy Highway, to the point where an imaginary line drawn due west from the western end of Tambou Trace meets it; thence proceeding eastwards along the said imaginary line to the western end of Tambou Trace and continuing in a generally easterly direction along Tambou Trace to its junction with Kanga Settlement Road.

SOUTH—From the last mentioned point proceeding in a generally south-westerly direction along Kanga Settlement Road to Cedar Hill Road and continuing in a generally westerly direction along the Cedar Hill Road to its junction with the Southern Main Road; thence proceeding westwards along an imaginary line to the point on the sea coast.

WEST —From the last mentioned point proceeding in a generally north-westerly direction along the said sea coast to the point where it meets a private road for bulk sugar loading at Point Lisas; thence in a generally north-easterly direction along the said private road for bulk sugar loading to the point where it meets the Southern Main Road; thence south-eastwards along the Southern Main Road to the point where it

crosses the Trinidad Government Railway Reserve formerly known as the San Fernando Line; thence proceeding in a generally north-easterly direction along the said Railway Reserve to the point where it is crossed by the Couva Main Road at the point of commencement.

ELECTORAL DISTRICT OF CALIFORNIA/POINT LISAS

Comprising the following Polling Divisions:

3121, 3122, 3123, 3124, 3125, 3126, 3127, 3150, 3151, 3152, 3155, 3160, 3165,
3170, 3175, 3180, 3185, 3190.

ELECTORATE—9,634

(In the following boundary descriptions, wherever a boundary line is described as passing along a road, street, avenue, trace or other roadway, the centre line of such road, street, avenue, trace or other roadway is indicated. Wherever ownership of land is indicated by name, it should be interpreted as referring to the current or previous ownership of such land.)

NORTH—From the point on the sea coast at the mouth of the Couva River proceeding in a generally north-easterly direction along the south bank of the Couva River to Carli Bay Road; thence eastwards along Carli Bay Road to Waterloo Road Extension; thence southwards along Waterloo Road Extension to Balisier Avenue Extension; thence eastwards along Balisier Avenue Extension to its eastern end at a paved ravine; thence eastwards along the said paved ravine to the western end of Balisier Avenue; thence continuing eastwards along Balisier Avenue to the Southern Main Road; thence northwards along the said road to Couva Main Road; thence eastwards along Couva Main Road to the point where it is crossed by the Trinidad Government Railway Reserve formerly known as the San Fernando Line, Railway Road.

EAST —From the last mentioned point proceeding southwards along the Trinidad Government Railway Reserve formerly known as the San Fernando Line to the point where it is crossed by the Southern Main Road; thence north-westwards along the Southern Main Road to the point where it meets a private road for bulk sugar loading.

SOUTH —From the last mentioned point proceeding in a generally south-westerly direction along the said private road for bulk sugar loading to the point on the sea coast at Point Lisas.

WEST —From the last mentioned point proceeding in a generally north-westerly direction along the said sea coast to the point at the mouth of the Couva River at the point of commencement.

ELECTORAL DISTRICT OF CARATAL/TORTUGA

Comprising the following Polling Divisions:

3075, 3080, 3081, 3205, 3245, 3250, 3270, 3271, 3272, 3280, 3281, 3282, 3285, 3286,
3287, 3290, 3365.

ELRCTORATE—10,022

(In the following boundary descriptions, wherever a boundary line is described as passing along a road, street, avenue, trace or other roadway, the centre line of such road, street, avenue, trace or other roadway is indicated. Wherever ownership of land is indicated by name, it should be interpreted as referring to the current or previous ownership of such land.)

NORTH—From the point on the Solomon Hochoy Highway where it is crossed by the Couva Main Road at the Couva Overpass, proceeding in a generally south-easterly direction along the Couva Main Road to its junction with San Coco Road.

EAST —From the last mentioned point proceeding in a generally easterly direction along San Coco Road to Sabalas Trace; thence in a generally south westerly direction along Sabalas Trace to Corosal Road; thence in a generally southerly direction along Corosal Road to Maraval Road; thence in a generally westerly and then southerly direction along Maraval Road to the point where it crosses the west bank of the Mayo River; thence in a generally south-westerly direction along the west bank of the Mayo River to the point where it is crossed by Ashe Road; thence in a generally easterly direction along Ashe Road to Corosal Road; thence in a generally south-westerly direction along Corosal Road to Mayo Road; thence in a generally southerly direction along Mayo Road to Guaracara-Tabaquite Road; thence in a generally easterly direction along Guaracara-Tabaquite Road to Sisters Road; thence in a generally south easterly direction along Sisters Road to the point where it crosses the north bank of the Guaracara River.

SOUTH—From the last mentioned point proceeding in a generally south-westerly direction along the north bank of the Guaracara River to the point where it abuts the south western corner of lands of Poonye; thence in a generally northerly direction along the western boundary of lands of Ramchurn to the point where the Morne Roche Quarry Road crosses the western boundary of the last named lands; thence in a generally north-westerly and then south-westerly direction along Morne Roche Quarry Road to Bonne Aventure Road; thence in a generally south-westerly direction along Bonne Aventure Road to Caratal Road; thence in a generally north-westerly direction along Caratal Road to Parforce Road; thence in a generally southerly direction along Parforce Road to Gasparillo-Bonne Aventure Road; thence in a generally westerly direction along Gasparillo-Bonne Aventure Road to Gasparillo Road; thence in a generally northerly direction along Gasparillo Road to San Fabien Road; thence in a generally north-westerly direction along San Fabien Road to Quarry Road; thence in a generally westerly direction along Quarry Road which passes through lands of V.O. West to its junction with the Solomon Hochoy Highway.

WEST —From the last mentioned point proceeding in a generally northerly direction along the Solomon Hochoy Highway to the point where it is crossed by Cedar Hill Road; thence in a generally easterly and then north-easterly direction along Cedar Hill Road to Kanga Settlement Road; thence in a generally north-easterly direction along Kanga Settlement Road to Tambou Trace; thence in a generally westerly direction along Tambou Trace to its western end; thence in a generally westerly direction along an imaginary line to the point on the Solomon Hochoy Highway; thence in a generally northerly direction along the Solomon Hochoy Highway to the point where it is crossed by the Couva Main Road at the Couva Overpass at the point of commencement.

ELECTORAL DISTRICT OF CHICKLAND/MAMORAL

Comprising the following Polling Divisions:

2655, 2660, 3010, 3015, 3020, 3035, 3040, 3045, 3046, 3047, 3065, 3070.

ELECTORATE—9,810

(In the following boundary descriptions, wherever a boundary line is described as passing along a road, street, avenue, trace or other roadway, the centre line of such road, street, avenue, trace or other roadway is indicated. Wherever ownership of land is indicated by name, it should be interpreted as referring to the current or previous ownership of such land.)

NORTH—From the point where Freeport Village Road crosses the east bank of the Carapichaima River proceeding in a generally easterly direction along Freeport Village Road to Arena Road; thence in a generally easterly direction along Arena Road to Freeport Todd's Road; thence in a generally south-easterly direction along Freeport Todd's Road to Bancroft Trace; thence in a generally south-easterly direction along Bancroft Trace to Chickland Caparo Road; thence in a generally north-easterly direction along Chickland Caparo Road to Caparo Valley-Brasso Road; thence in a generally south-easterly direction along Caparo Valley-Brasso Road to Carr Trace; thence in a generally north-easterly and then north-westerly direction along Carr Trace to Rostant Road; thence in a generally easterly direction along Rostant Road to the point where it crosses the south bank of the Quebrada Grande River; thence in a generally easterly direction along the south bank of the Quebrada Grande River to the point where it is crossed by Lekam Trace; thence in a generally easterly direction along Lekam Trace to Cinco Rancho Road; thence in a generally north-easterly direction along Cinco Rancho Road to the point where it crosses the west bank of the Talparo River; thence in a generally south-easterly direction along the west bank of the Talparo River to the point where it crosses the northern boundary of the Central Range Reserve

EAST —From the last mentioned point proceeding in a generally westerly and southerly direction along the northern and western boundaries of the Central Range Reserve to the point where it is crossed by Brasso-Tamana Road.

SOUTH—From the last mentioned point proceeding in a generally westerly and then south-westerly direction along Brasso-Tamana Road to Telemaque Trace; thence in a generally north-westerly direction along Telemaque Trace to Brasso-Caparo Station Road; thence in a generally south-westerly direction along Brasso-Caparo Station Road to Couva Road; thence in a generally north-westerly direction along Couva Road to its junction with the Solomon Hochoy Highway.

WEST —From the last mentioned point proceeding in a generally northerly direction along the Solomon Hochoy Highway to the point where it crosses the south bank of the Couva River; thence in a generally easterly direction along the south bank of the Couva River to the point where it is crossed by Freeport Mission Road; thence in a generally northerly direction along Freeport Mission Road to Raphael Road; thence in a generally north-easterly direction along Raphael Road to the point where it crosses the east bank of the Carapichaima River; thence in a generally north-westerly direction along the east bank of the Carapichaima River to the point where it is crossed by Freeport Village Road at the point of commencement.)

ELECTORAL DISTRICT OF CLAXTON BAY/POINTE-A-PIERRE

Comprising the following Polling Divisions:

3230, 3235, 3240, 3295, 3296, 3300, 3305, 3310, 3315, 3320, 3325, 3330, 3331.

ELECTORATE—10,300

(In the following boundary descriptions, wherever a boundary line is described as passing along a road, street, avenue, trace or other roadway, the centre line of such road, street, avenue, trace or other roadway is indicated. Wherever ownership of land is indicated by name, it should be interpreted as referring to the current or previous ownership of such land.)

NORTH—From the point on the sea coast at Claxton Bay where an imaginary line drawn due west from the junction of Cedar Hill Road and the Southern Main Road meets it, proceeding eastwards along the said imaginary line to the said junction; thence proceeding in a generally north-easterly and then easterly direction along Cedar Hill Road to the point where it crosses the Solomon Hochoy Highway.

EAST —From the last mentioned point proceeding in a generally southerly direction along the Solomon Hochoy Highway to the point where it crosses the north bank of the Guaracara River.

SOUTH —From the last mentioned point proceeding in a generally westerly direction along the north bank of the Guaracara River to the point at its mouth on the sea coast.

WEST —From the last mentioned point proceeding in a generally northerly direction along the said sea coast to the point where an imaginary line drawn due west from the junction of the Southern Main Road and Cedar Hill Road meets it at Claxton Bay at the point of commencement.

ELECTORAL DISTRICT OF FELICITY/CALCUTTA/MC BEAN

Comprising the following Polling Divisions:

3092, 3094, 3095, 3096, 3097, 3105, 3110, 3115, 3130, 3135, 3136, 3140, 3145, 3146.

ELECTORATE—10,566

(In the following boundary descriptions, wherever a boundary line is described as passing along a road, street, avenue, trace or other roadway, the centre line of such road, street, avenue, trace or other roadway is indicated. Wherever ownership of land is indicated by name, it should be interpreted as referring to the current or previous ownership of such land.)

NORTH—From the point on the sea coast where the western end of Waterloo Bay Road meets it proceeding in a generally easterly direction along Waterloo Bay Road to Waterloo Road; thence in a generally south-easterly direction along Waterloo Road to its junction with the Southern Main Road.

EAST —From the last mentioned point proceeding in a generally south-westerly direction along the Southern Main Road to Calcutta Road No. 3; thence in a generally

easterly and then southerly direction along Calcutta Road No. 3 to Calcutta Settlement Road No. 1; thence in a generally south-westerly direction along Calcutta Settlement Road No. 1 to its junction with Mc Bean Local Road and an estate trace; thence proceeding southwards, eastwards, southwards and again eastwards along the said estate trace to another estate trace which runs southwards along the eastern boundary of Campden Estate; thence proceeding in a generally southerly direction along the said estate trace passing along the western boundary of Balmain Gardens to its junction with Couva Main Road and Milton Road.

SOUTH—From the last mentioned point proceeding in a generally westerly direction along the Couva Main Road to the Southern Main Road and continuing westwards and southwards along the Southern Main Road to Balisier Avenue; thence westwards along Balisier Avenue to its western end at a paved ravine; thence westwards along the said paved ravine to the eastern end of Balisier Avenue Extension; thence westwards along Balisier Avenue Extension to Waterloo Road Extension; thence northwards along Waterloo Road Extension to Carli Bay Road; thence westwards along Carli Bay Road to the north bank of the Couva River; thence in a generally south-westerly direction along the north bank of the Couva River to the point at its mouth on the sea coast.

WEST —From the last mentioned point proceeding in a generally northerly direction along the said sea coast to the point where it meets the western end of Waterloo Bay Road at the point of commencement.

ELECTORAL DISTRICT OF FREEPORT/CALCUTTA

Comprising the following Polling Divisions:

3050, 3051, 3052, 3056, 3060, 3061, 3066, 3090, 3098, 3100.

ELECTORATE – 10,134

(In the following boundary descriptions, wherever a boundary line is described as passing along a road, street, avenue, trace or other roadway, the centre line of such road, street, avenue, trace or other roadway is indicated. Wherever ownership of land is indicated by name, it should be interpreted as referring to the current or previous ownership of such land.)

NORTH—From the junction of the Southern Main Road and Freeport Mission Road proceeding in a generally south-easterly direction along Freeport Mission Road to Freeport Village Road; thence in a generally easterly direction along Freeport Village Road to the point where it crosses the west bank of the Carapichaima River.

EAST —From the last mentioned point proceeding in a generally south-easterly direction along the west bank of the Carapichaima River to the point where it is crossed by Raphael Road; thence in a generally south-westerly direction along Raphael Road to Freeport Mission Road; thence in a generally south-westerly direction along Freeport Mission Road to the point where it crosses the north bank of the Couva River; thence in a generally westerly direction along the north bank of the Couva River to the point where it is crossed by the Solomon Hochoy Highway; thence in a generally southerly direction along the Solomon Hochoy Highway to the point where it is crossed by the Couva Main Road.

SOUTH—From the last mentioned point proceeding in a generally north-westerly direction

along Couva Main Road to its junction with Milton Road and an estate trace which runs in a generally northerly direction along the western boundary of Balmain Gardens.

WEST — From the last mentioned point proceeding in a generally northerly direction along the said estate trace at the western boundary of Balmain Gardens to and along another estate trace which runs northwards along the eastern boundary of Campden Estate; thence westwards, northwards, westwards and again northwards along the latter estate trace to its junction with Calcutta Settlement Road No. 1; thence in a generally north-easterly direction along Calcutta Settlement Road No. 1 to Calcutta Road No. 3; thence in a generally northerly and then westerly direction along Calcutta Road No. 3 to the Southern Main Road; thence in a generally north-easterly direction along the Southern Main Road to its junction with Freeport Mission Road at the point of commencement.

ELECTORAL DISTRICT OF GASPARILLO/BONNE AVENTURE

Comprising the following Polling Divisions:

3275, 3276, 3335, 3340, 3341, 3345, 3350, 3351, 3352, 3353, 3355, 3356, 3360.

ELECTORATE— 9,945

(In the following boundary descriptions, wherever a boundary line is described as passing along a road, street, avenue, trace or other roadway, the centre line of such road, street, avenue, trace or other roadway is indicated. Wherever ownership of land is indicated by name, it should be interpreted as referring to the current or previous ownership of such land.)

NORTH— From the point where the Solomon Hochoy Highway meets Quarry Road which passes through the lands of V.O. West proceeding in a generally easterly direction along Quarry Road passing through lands of V.O. West to its junction with San Fabien Road; thence in a generally south-easterly direction along the said road to Gasparillo Road; thence southwards along the said road to Gasparillo-Bonne Aventure Road; thence in a generally easterly direction along Gasparillo-Bonne Aventure Road to its junction with Parforce Road; thence in a generally northerly direction along Parforce Road to its junction with Caratal Road east of a reserve for a burial ground; thence proceeding in a generally south-easterly direction along Caratal Road to Bonne Aventure Road; thence north-eastwards along Bonne Aventure Road to Morne Roche Quarry Road; thence in a generally north-easterly and then south-easterly direction along the said road to its junction with Poonah Road.

EAST — From the last mentioned point proceeding in a generally south-easterly direction along Morne Roche Quarry Road to the point where it crosses the western boundary of lands of Ramchurn; thence southwards along the western boundary of the said lands and lands of Poonye to the south-western corner of the last named lands where it abuts the north bank of the Guaracara River.

SOUTH— From the last mentioned point proceeding in a generally south-westerly and then north-westerly direction along the north bank of the Guaracara River to the point where it is crossed by the Solomon Hochoy Highway.

WEST — From the last mentioned point proceeding in a generally northerly direction along the Solomon Hochoy Highway to its junction with Quarry Road which passes through lands of V.O. West at the point of commencement.

ELECTORAL DISTRICT OF LAS LOMAS/SAN RAFAEL

Comprising the following Polling Divisions:

2055, 2080, 2680, 2690, 2691, 2692, 2693, 2706, 2717.

ELECTORATE— 9,630

(In the following boundary descriptions, wherever a boundary line is described as passing along a road, street, avenue, trace or other roadway, the centre line of such road, street, avenue, trace or other roadway is indicated. Wherever ownership of land is indicated by name, it should be interpreted as referring to the current or previous ownership of such land.)

NORTH—From the junction of the Southern Main Road and Mon Plaisir Road proceeding eastwards along Mon Plaisir Road to Mon Plaisir Branch Trace; thence northwards along the said Branch Trace passing along the eastern boundary of Mon Plaisir Estate to the point where it crosses the south bank of the Guayamare River; thence eastwards along the south bank of the said river to the point where it is crossed by Caroni Road also known as the Caroni South Bank Road; thence in a generally northerly direction along Caroni Road to El Carmen Branch Road; thence in a generally north-easterly direction along El Carmen Branch Road to the point where it crosses the south bank of the Caroni River; thence in a generally north-easterly direction along the south bank of the said river to the point at the confluence of the Caroni, the Aripo and the Cumuto Rivers, at the eastern boundary of the Regional Municipality of Couva/Tabaquite/Talparo.

EAST —From the last mentioned point proceeding in a generally southerly direction along the eastern boundary of the Regional Municipality of Couva/Tabaquite/Talparo to the north-eastern corner of the Tumpuna Reserve.

SOUTH —From the last mentioned point proceeding in a generally westerly direction along the northern boundary of the Tumpuna Reserve to and along the southern and western boundaries of State Lands to Arena Road; thence in a generally northerly and then westerly direction along Arena Road to Arena Trace; thence in a generally westerly direction along Arena Trace to Joseph Lewis Trace; thence in a generally westerly direction along Joseph Lewis Trace to Talparo Road; thence in a generally northerly direction along Talparo Road to Brazil Lome Trace; thence in a generally westerly direction along Brazil Lome Trace to Las Lomas No. 3 Road; thence in a generally southerly direction along Las Lomas No. 3 Road to the north bank of the Arena River; thence in a generally westerly direction along the north bank of the Arena River to the point where it abuts the north-eastern corner of lands of Pio Vialva; thence southwards and westwards along the eastern and southern boundaries of the lands of Pio Vialva to its south-western corner on Governors Road; thence in a generally north-westerly direction along Governors Road to Las Lomas No. 2 Road; thence in a generally southerly direction along Las Lomas No. 2 Road to Chin Chin Road; thence in a generally westerly direction along Chin Chin Road to the point where it crosses the eastern boundary of lands of Jattan Rampersadsingh; thence southwards and westwards along the eastern and southern boundaries of lands of Jattan Rampersadsingh to the north bank of the Cunupia River; thence in a generally north-westerly direction along the north bank of the Cunupia River to the point at its confluence with the Claire Le Riche, Ghandia River.

WEST —From the last mentioned point proceeding in a generally north-westerly direction along the east bank of the Cunupia River to the point where it is crossed by the Southern Main Road; thence in a generally northerly direction along the Southern Main Road to its junction with Mon Plaisir Road at the point of commencement.

ELECTORAL DISTRICT OF LONGDENVILLE/TALPARO

Comprising the following Polling Divisions:

2056, 2060, 2065, 2070, 2075, 2665, 2670, 2671, 2675, 2780, 2785, 2786, 2805.

ELECTORATE—9,790

(In the following boundary descriptions, wherever a boundary line is described as passing along a road, street, avenue, trace or other roadway, the centre line of such road, street, avenue, trace or other roadway is indicated. Wherever ownership of land is indicated by name, it should be interpreted as referring to the current or previous ownership of such land.)

NORTH—From the point where the east bank of the Claire Le Riche, Ghandia River, meets the south bank of the Cunupia River proceeding in a generally south-easterly direction along the south bank of the Cunupia River to the point where it crosses the southern boundary of lands of Jattan Rampersadsingh; thence eastwards and northwards along the southern and eastern boundaries of lands of Jattan Rampersadsingh to the point on Chin Chin Road; thence in a generally easterly direction along Chin Chin Road to Las Lomas No. 2 Road; thence in a generally northerly direction along Las Lomas No. 2 Road to Governors Road; thence in a generally south-easterly direction along Governors Road to the point where it abuts the south-western corner of lands of Pio Vialva; thence eastwards and northwards along the southern and eastern boundaries of the said lands of Pio Vialva to its north-eastern corner where it abuts the west bank of the Arena River; thence in a generally easterly direction along the west bank of the Arena River to the point where it is crossed by Las Lomas No. 3 Road; thence in a generally northerly direction along Las Lomas No. 3 Road to Brazil Lome Road; thence in a generally easterly direction along Brazil Lome Road to Talparo Road; thence in a generally southerly direction along Talparo Road to Joseph Lewis Trace; thence in a generally easterly direction along Joseph Lewis Trace to Arena Trace; thence in a generally easterly direction along Arena Trace to Arena Road; thence in a generally easterly and southerly direction along Arena Road to the northern boundary of State Lands; thence westwards and southwards along the western and southern boundaries of State Lands to the northern boundary of the Tumpuna Forest Reserve; thence in a generally easterly direction along the northern boundary of the Tumpuna Forest Reserve to its north-eastern corner where it abuts the eastern boundary of the Regional Municipality of Couva/Tabaquite/Talparo.

EAST —From the last mentioned point proceeding in a generally southerly direction along the eastern boundary of the Regional Municipality of Couva/Tabaquite/Talparo to Crespo Road; thence in a generally south-westerly direction along Crespo Road to Tamana Road; thence in a generally westerly direction along Tamana Road to Cumuto Road; thence in a generally southerly direction along Cumuto Road to the point where it crosses the northern boundary of the Central Range Reserve.

SOUTH—From the last mentioned point proceeding in a generally westerly direction along the northern boundary of the Central Range Reserve to the point where it crosses the east bank of the Talparo River; thence in a generally north-westerly direction along

the east bank of the Talparo River to the point where it is crossed by the Cinco Rancho Road; thence in a generally westerly direction along Cinco Rancho Road to Lekam Trace; thence in a generally westerly direction along Lekam Trace to the point where it crosses the north bank of the Quebrada Grande River; thence in a generally westerly direction along the north bank of the Quebrada Grande River to the point where it is crossed by Rostant Road; thence in a generally westerly direction along Rostant Road to Carr Trace; thence in a generally south-easterly and then south-westerly direction along Carr Trace to its junction with Caparo Valley-Brasso Road.

WEST —From the last mentioned point proceeding in a generally north-westerly direction along the Caparo Valley-Brasso Road to Railway Road; thence north-westwards along Railway Road to the point where it crosses a Railway Reserve formerly known as the Rio Claro Line; thence south-eastwards along the said Railway Reserve to the south-western corner of lands of Rampal; thence northwards along the western boundary of the lands of Rampal to the point where it is crossed by Depot Road; thence in a generally easterly direction along Depot Road to Paul Augustus Road; thence in a generally northerly direction along Paul Augustus Road to Pokhor Road; thence westwards along Pokhor Road to Longdenville Local Road; thence northwards along Longdenville Local Road to Ragoonanan Road; thence eastwards along Ragoonanan Road to the point where it crosses the east bank of the Claire Le Riche, Ghandia River; thence in a generally north-easterly direction along the east bank of the Claire Le Riche, Ghandia River, to the point where it meets the south bank of the Cunupia River at the point of commencement.

ELECTORAL DISTRICT OF PERSEVERANCE/WATERLOO

Comprising the following Polling Divisions:

2945, 2950, 2955, 2960, 2961, 2962, 2963, 2964, 2980, 2981, 2982, 2985, 2986, 2987, 2990, 2991.

ELECTORATE—9,490

(In the following boundary descriptions, wherever a boundary line is described as passing along a road, street, avenue, trace or other roadway, the centre line of such road, street, avenue, trace or other roadway is indicated. Wherever ownership of land is indicated by name, it should be interpreted as referring to the current or previous ownership of such land.)

NORTH—From the point on the sea coast at the mouth of the Caparo River proceeding in a generally easterly direction along the south bank of the Caparo River to its confluence with the Honda River; thence first in a generally south-easterly and then easterly direction along the south bank of the Honda River to the point where it is crossed by the Solomon Hochoy Highway.

EAST —From the last mentioned point proceeding in a generally southerly direction along the Solomon Hochoy Highway Yaraba Road; thence westwards along Yaraba Road to the Southern Main Road; thence proceeding in a generally south-westerly direction along the Southern Main Road to Orange Field Road; thence in a generally westerly direction along Orange Field Road to its junction with an unnamed trace opposite St. John's Road; thence in a generally southerly direction along the said unnamed trace to its southern end; thence in a generally southerly direction along an imaginary line to the northern end of Bootan Street; thence in a generally southerly direction along Bootan Street to its junction with Waterloo

Road.

SOUTH—From the last mentioned point proceeding in a generally north-westerly and then westerly direction along Waterloo Road to and along Waterloo Bay Road to its western end at the point on the sea coast.

WEST —From the last mentioned point proceeding in a generally northerly direction along the said sea coast to the point at the mouth of the Caparo River at the point of commencement.

ELECTORAL DISTRICT OF PIPARO/SAN PEDRO/TABAQUITE

Comprising the following Polling Divisions:

2590, 2635, 2636, 2640, 2641, 2645, 2650, 3025, 3030, 3255, 3260, 3261, 3265, 3266.

ELECTORATE—8,950

(In the following boundary descriptions, wherever a boundary line is described as passing along a road, street, avenue, trace or other roadway, the centre line of such road, street, avenue, trace or other roadway is indicated. Wherever ownership of land is indicated by name, it should be interpreted as referring to the current or previous ownership of such land.)

NORTH—From the junction of Brasso Caparo Station Road and San Coco Road proceeding in a generally north-easterly direction along Brasso Caparo Station Road to Telemaque Trace; thence in a generally south-easterly direction along Telemaque Trace to Brasso-Tamana Road; thence in a generally easterly direction along Brasso-Tamana Road to the point where it crosses the western boundary of the Central Range Reserve; thence northwards and eastwards along the western and northern boundaries of the Central Range Reserve to the point where it is crossed by the Guaico-Tamana Road.

EAST —From the last mentioned point proceeding in a generally southerly and then westerly direction along the Guaico-Tamana Road to the point where it crosses the eastern boundary of the Central Range Reserve; thence southwards along the eastern boundary of the said Reserve to and along an imaginary line drawn due north from the junction of the Mahangasingh Crown Trace and the branch of the Killdeer Crown Trace; thence proceeding southwards along the said imaginary line to the junction of Mahangasingh Crown Trace and the branch of the Killdeer Crown Trace; thence southwards along Mahangasingh Crown Trace to Tabaquite-Rio Claro Road; thence south-eastwards along the said road to the north-eastern corner of lands of Richard O'Connor; thence southwards along the eastern boundary of the said lands to its south-eastern corner at the Trinidad Government Railway Reserve formerly known as the Rio Claro Line; thence westwards along the said Railway Reserve to the point where it is crossed by San Pedro Road; thence southwards along the said road to San Pedro Trace; thence in a generally south-westerly direction along the said trace to the north-eastern corner of lands of Augustin Valdez; thence westwards along the northern boundaries of the said lands and a contiguous parcel of land owned by the said Augustin Valdez (4a. 2r. 22p.) to the point where it meets the east bank of the Poole River.

SOUTH—From the last mentioned point proceeding in a generally north-westerly direction along the north bank of the Poole River to the point where it is crossed by St. John's Road; thence south-westwards along St. John's Road into and along St. John's Trace

to Pascual Road; thence north-westwards along Pascual Road to Piparo Road; thence proceeding in a generally south-westerly direction along Piparo Road to the point where it crosses the north bank of the Guaracara River; thence proceeding in a generally south-westerly direction along the north bank of the Guaracara River to the point where it is crossed by Sisters Road.

WEST — From the last mentioned point proceeding in a generally north-westerly direction along Sisters Road to Guaracara-Tabaquite Road; thence in a generally westerly direction along Guaracara-Tabaquite Road to Mayo Road; thence in a generally northerly direction along Mayo Road to Corosal Road; thence in a generally north-easterly direction along Corosal Road to Ashe Road; thence westwards along Ashe Road to the point where it crosses the east bank of the Mayo River; thence proceeding in a generally north-easterly direction along the east bank of the Mayo River to the point where it is crossed by the Maraval Road; thence northwards and eastwards along the said road to Corosal Road; thence northwards along Corosal Road to Sabalas Trace; thence north-eastwards along Sabalas Trace to San Coco Road; thence in a generally north-westerly direction along San Coco Road to its junction with Brasso Caparo Station Road at the point of commencement.

ELECTORAL DISTRICT OF ST. MARY'S/EDINBURGH

Comprising the following Polling Divisions:

2790, 2795, 2796, 2841, 2992, 2993, 2994, 2995, 2996, 3000, 3001, 3002, 3005, 3006

ELECTORATE—10,457

(In the following boundary descriptions, wherever a boundary line is described as passing along a road, street, avenue, trace or other roadway, the centre line of such road, street, avenue, trace or other roadway is indicated. Wherever ownership of land is indicated by name, it should be interpreted as referring to the current or previous ownership of such land.)

NORTH—From the point where the Solomon Hochoy Highway crosses the south bank of the Honda River proceeding in a generally easterly direction along the south bank of the Honda River to and along the south bank of the Caparo River to the point where it is crossed by Caparo Valley-Brasso Road.

EAST — From the last mentioned point proceeding in a generally south-easterly direction along the Caparo Valley-Brasso Road to its junction with the Chickland-Caparo Road.

SOUTH—From the last mentioned point proceeding in a generally south-westerly direction along the Chickland-Caparo Road to Bancroft Trace; thence in a generally westerly direction along Bancroft Trace to Freeport Todds Road; thence in a generally westerly direction along Freeport Todds Road to Arena Road; thence in a generally westerly direction along Arena Road to Freeport Village Road; thence in a generally westerly direction along Freeport Village Road to Freeport Mission Road; thence in a generally westerly direction along Freeport Mission Road to Waterloo Road; thence in a generally north-westerly direction along Waterloo Road to its junction with Bootan Street.

WEST — From the last mentioned point proceeding in a generally northerly direction along Bootan Street to its northern end; thence in a generally northerly direction along an imaginary line to the southern end of an unnamed trace; thence in a generally northerly direction along the said unnamed trace to its junction with Orange Field

Road opposite St. John's Road; thence in a generally easterly direction along Orange Field Road to the Southern Main Road; thence in a generally north-easterly and then northerly direction along the Southern Main Road to Yaraba Road; thence in a generally easterly direction along Yaraba Road to the Solomon Hochoy Highway; thence in a generally northerly direction along the Solomon Hochoy Highway to the point where it crosses the south bank of the Honda River at the point of commencement.

REGIONAL CORPORATION

DIEGO MARTIN

BOUNDARIES OF THE REGION OF DIEGO MARTIN AS PRESCRIBED AND
DEFINED IN THE MUNICIPAL CORPORATIONS ACT, 1990

“ The Region of Diego Martin comprises of:

NORTH—From Point Rouge on the sea coast proceeding in a generally north-easterly direction along the said sea coast to the point where the eastern boundary of the Ward of Diego Martin.

EAST —From the last mentioned point proceeding in a southerly and then south-westerly direction along the eastern boundary of the Ward of Diego Martin to the point at its south-eastern corner at the northern boundary of the City of Port-of-Spain where Saddle Road meets Cotton Hill.

SOUTH—From the last mentioned point proceeding in a generally north-westerly and then westerly direction along Saddle Road to Long Circular Road; thence westwards along Long Circular Road to Belle Vue Road; thence north-westwards along Belle Vue Road to the point where it crosses the west bank of Belle Vue Ravine; thence in a generally south-westerly direction along the west bank of the Belle Vue Ravine into and along the south bank of the Bournes Road Ravine to Murray Ravine; thence in a generally north-westerly direction along the south bank of the Murray Ravine to a point on the boundary between lands now or formerly of Charles Ross and the Public Cemetery; thence south-westwards along the said boundary line passing between the lands now or formerly of Charles Ross and the Public Cemetery to a point on the southern boundary of Fort George Road; thence in a generally south-westerly direction along the southern boundary of Fort George Road to a point about 1,330 feet from the junction of the said Fort George Road with the Western Main Road; thence on a bearing of 290°.06' crossing Fort George Road to a monument; thence on the same bearing for a distance of 2,679.6 feet to a monument; thence on a bearing of 299°.09' for a distance of 173.2 feet to a monument at the north-western corner of lands of the Church of England; thence proceeding south-westwards along an imaginary straight line passing along the western boundary of the lands of the Church of England to the point at its south-western boundary at Ocean Avenue on the sea coast; thence proceeding first in a generally westerly and then northerly direction along the said sea coast to Point Rouge at the point of commencement.

AND
WEST

This Regional District includes the islands of Chacachacare, Huevos, Monos, Gaspar Grande, Gasparillo, Carrera, Cronstadt, the Five Islands and all other small islands as lie in close proximity to the said regional district.”

APPENDIX J

REGIONAL CORPORATION

DIEGO MARTIN

NAMES OF ELECTORAL DISTRICTS RECOMMENDED AND

*Elections and Boundaries Commission (Local Government and
Tobago House of Assembly) Order, 2009*

THE NUMBER OF ELECTORS PROPOSED FOR EACH OF THEM

Total Electorate for DIEGO MARTIN	78,651
No. of Electoral Districts	10
Average number of electors per Electoral district	7,865
Highest Electorate in the Electoral Area	8,522
Lowest Electorate in the Electoral Area	7,394

<i>Name of Electoral District</i>	<i>Polling Divisions within Electoral Districts</i>	<i>Electorate</i>
BAGATELLE/BLUE BASIN (12 P.Ds)	0125	446
	0126	577
	0127	519
	0128	718
	0129	414
	0131	282
	0132	1,515
	0133	260
	0134	1,009
	0135	549
	0136	947
	0137	583
		7,819
BELLE VUE/BOISSIERE NO. 1 (13 P.Ds)	0190	715
	0195	113
	0205	341
	0207	976
	0210	765
	0215	629
	0216	446
	0218	371
	0219	778
	0220	791
	0223	219
	0224	332
0225	1,161	
		7,637

APPENDIX J—CONTINUED

<i>Name of Electoral District</i>	<i>Polling Divisions within Electoral Districts</i>	<i>Electorate</i>
CHAGUARAMAS/POINT CUMANA	0005	88

(16 P.Ds)	0010	811
	0011	182
	0015	508
	0020	304
	0021	429
	0022	998
	0025	526
	0026	622
	0030	279
	0031	685
	0032	413
	0033	407
	0034	373
	0035	923
	0036	407
		7,991
COVIGNE/RICHPLAIN (14 P.Ds)	0082	539
	0083	540
	0084	688
	0105	811
	0106	203
	0107	675
	0108	729
	0109	455
	0115	726
	0120	542
	0121	822
	0122	480
	0123	604
0124	466	
	8,280	

APPENDIX J—CONTINUED

<i>Name of Electoral District</i>	<i>Polling Divisions within Electoral Districts</i>	<i>Electorate</i>
DIAMOND VALE (12 P.Ds)	0100	675

*Elections and Boundaries Commission (Local Government and
Tobago House of Assembly) Order, 2009*

	0102	674
	0103	866
	0104	585
	0110	537
	0111	806
	0112	588
	0113	569
	0114	869
	0116	447
	0117	461
	0118	487
		7,564
GLENCOE/GOODWOOD/LA PUERTA (15 P.Ds)	0040	377
	0041	535
	0042	379
	0043	691
	0045	524
	0046	582
	0047	588
	0070	955
	0071	792
	0072	452
	0075	747
	0076	542
	0077	341
	0080	334
	0081	683
		8,522
MOKA/BOISSIERE NO. 2 (14 P.Ds)	0140	418
	0141	547
	0145	763
	0146	367
	0165	583
	0166	409
	0167	450
	0168	404
	0170	655
	0171	680
	0175	306
	0176	678
	0180	805
	0185	503
		7,568

APPENDIX J—CONTINUED

<i>Name of Electoral District</i>	<i>Polling Divisions within Electoral Districts</i>	<i>Electorate</i>
-----------------------------------	---	-------------------

MORNE COCO/ALYCE GLEN	0055	468
(11 P.Ds)	0060	1,006
	0065	526
	0067	521
	0158	725
	0159	672
	0160	654
	0161	805
	0162	630
	0163	894
	0164	493
		7,394
PETIT VALLEY/COCORITE	0050	918
(14 P.Ds)	0051	431
	0052	364
	0053	527
	0054	459
	0056	296
	0066	687
	0226	547
	0227	575
	0228	822
	0229	519
	0230	844
	0231	496
	0232	364
		7,849
ST. LUCIEN/CAMERON HILL	0085	551
(12 P.Ds)	0086	934
	0090	637
	0095	949
	0130	444
	0150	718
	0151	881
	0152	590
	0153	403
	0155	823
	0156	592
	0157	505
		8,027

APPENDIX J—(1)

REGIONAL MUNICIPALITY ELECTORAL AREA

DIEGO MARTIN

ELECTORAL DISTRICTS:

- | | |
|------------------------------|-----------------------------------|
| 1. BAGATELLE/BLUE BASIN | 6. GLENCOE/GOODWOOD/
LA PUERTA |
| 2. BELLE VUE/BOISSIERE NO. 1 | 7. MOKA/BOISSIERE NO. 2 |
| 3. CHAGUARAMAS/POINT CUMANA | 8. MORNE COCO/ALYCE GLEN |
| 4. COVIGNE/RICH PLAIN | 9. PETIT VALLEY/COCORITE |
| 5. DIAMOND VALE | 10. ST. LUCIEN/CAMERON HILL |

ELECTORAL DISTRICT OF BAGATELLE/BLUE BASIN

Comprising the following Polling Divisions:

0125, 0126, 0127, 0128, 0129, 0131, 0132, 0133, 0134, 0135, 0136, 0137

ELECTORATE—7,819

(In the following boundary descriptions, wherever a boundary line is described as passing along a road, street, avenue, trace or other roadway, the centre line of such road, street, avenue, trace or other roadway is indicated. Wherever ownership of land is indicated by name, it should be interpreted as referring to the current or previous ownership of such land.)

NORTH—From the point on the sea coast at the eastern boundary of the area formerly leased to the United States Government proceeding in a generally north-easterly direction along the said sea coast to the point at the mouth of the La Funetre Ravine.

EAST —From the last mentioned point proceeding in a generally south-easterly direction along the west bank of the La Funetre Ravine to the eastern boundary of lands of C. L. Nicholas; thence southwards and then south-westwards along the eastern boundary of the said lands to the northern boundary of lands of the Forest Reserve; thence eastwards and southwards along the northern and eastern boundaries of the said Forest Reserve to and along the eastern boundary of lands of C. L. Nicholas to the point where it is crossed by La Finette Road; thence in a generally southerly direction along La Finette Road to the point where it abuts the south-eastern corner of St. Sophie Estate.

SOUTH—From the last mentioned point proceeding in a generally south-westerly direction along the southern boundary of St. Sophie Estate to the north bank of the Latine Ravine; thence in a generally westerly and then southerly direction along the north bank of the Latine Ravine to the junction of Mazellie Road and Cameron Road at Light Pole No. 65; thence in a generally westerly direction along Cameron Road also known as Biban Road to its junction with Cadat Hill Road; thence in a generally south-westerly direction along an imaginary line to the eastern end of Hillock Place; thence in a generally south-westerly and then north-westerly direction along Hillock Place to Hillrise Road; thence in a generally westerly direction along Hillrise Road to St. Lucien Road; thence in a generally north-westerly direction along St. Lucien Road to Diego Martin Main Road, thence in a generally westerly direction along Diego Martin Main Road to Bagatelle Road; thence in a generally north-westerly direction along Bagatelle road to the point where it crosses a ridge of hills forming part of the Northern Range; thence in a generally westerly direction along the said ridge of hills to the point where it crosses the eastern boundary of the area formerly leased to the United States Government.

WEST —From the last mentioned point proceeding in a generally northerly direction along the eastern boundary of the area formerly leased to the United States Government to the point on the sea coast at the point of commencement.

ELECTORAL DISTRICT OF BELLE VUE/BOISSIERE NO. 1

Comprising the following Polling Divisions:

0190, 0195, 0205, 0207, 0210, 0215, 0216, 0218, 0219, 0220, 0223, 0224, 0225.

ELECTORATE—7,637

(In the following boundary descriptions, wherever a boundary line is described as passing along a road, street, avenue, trace or other roadway, the centre line of such road, street, avenue, trace or other roadway is indicated. Wherever ownership of land is indicated by name, it should be interpreted as referring to the current or previous ownership of such land.)

NORTH—From the point where the south-western corner of lands of P. Carmody abuts Fort George Road proceeding first northwards, eastwards and then southwards along the western, northern and eastern boundaries of lands of P. Carmody to the north-western corner of lands of the Earl of Dundonald; thence eastwards along the northern boundary of lands of the Earl of Dundonald to the south-western corner of lands of St. H. Titus; thence first northwards and eastwards along the western and northern boundaries of the said lands to the north-western corner of lands of William; thence eastwards along the northern boundary of lands of William to the south-western corner of lands of Alexis Bernard; thence northwards along the western boundary of lands of Alexis Bernard to the north-western corner of lands of Eugene Dublano; thence in a generally north-easterly direction along the northern boundary of lands of Eugene Dublano to its north-eastern corner at the western boundary of lands of Romain Gregoire; thence northwards, eastwards and southwards along the western, northern and eastern boundaries of the lands of Romain Gregoire to its south-eastern corner at a ridge of hills passing along the western boundary of the Champs Elysees Estate; thence northwards and south-eastwards along the western and northern boundaries of the Champs Elysees Estate to its north-eastern corner at La Seiva Road; thence eastwards and then south-eastwards along La Seiva Road to Saddle Road; thence southwards along Saddle Road to Camallie Road; thence eastwards along Camallie Road to its eastern end; thence eastwards along an imaginary line to the eastern boundary of the Regional Municipality Electoral Area of Diego Martin at a ridge of hills.

EAST —From the last mentioned point proceeding south-westwards along the eastern boundary of the Regional Municipality Electoral Area of Diego Martin at a ridge of hills to the point at its south-eastern corner at the northern boundary of the City of Port-of-Spain where Saddle Road meets Cotton Hill.

SOUTH—From the last mentioned point proceeding in a generally north-westerly and then westerly direction along Saddle Road to Long Circular Road; thence westwards along Long Circular Road to Belle Vue Road; thence north-westwards along Belle Vue Road to the point where it crosses the west bank of the Belle Vue Ravine; thence in a generally south-westerly direction along the west bank of the Belle Vue Ravine into and along the south bank of the Bournes Road Ravine to the point at its confluence with the Murray Ravine.

WEST —From the last mentioned point proceeding in a generally north-westerly direction along the east bank of the Murray Ravine to the point where it is crossed by Fort George Road; thence in a north-easterly and then south-westerly direction along Fort George Road to the point where it abuts the south-western corner of lands of P. Carmody at the point of commencement.

ELECTORAL DISTRICT OF CHAGUARAMAS/POINT CUMANA

Comprising the following Polling Divisions:

0005, 0010, 0011, 0015, 0020, 0021, 0022, 0025, 0026, 0030, 0031, 0032, 0033, 0034,
0035, 0036.

ELECTORATE—7,991

(In the following boundary descriptions, wherever a boundary line is described as passing along a road, street, avenue, trace or other roadway, the centre line of such road, street, avenue, trace or other roadway is indicated. Wherever ownership of land is indicated by name, it should be interpreted as referring to the current or previous ownership of such land.)

NORTH—From Point Rouge on the sea coast proceeding in a generally north-easterly direction along the said sea coast to the point on the eastern boundary of the area formerly leased to the United States Government.

EAST —From the last mentioned point proceeding in a generally south-easterly direction along the eastern boundary of the area formerly leased to the United States Government to a point on a ridge of hills; thence proceeding south-eastwards and then south-westwards along the said ridge of hills to the north-eastern corner of lands of L. Westerman; thence westwards along the northern boundaries of the said lands and lands of A. Gittens to the north-western corner of the last named lands on La Horquette Road; thence in a generally south-easterly direction along the said road to Cumana Bay Road also called La Horquette Valley Road; thence in a generally southerly direction along Cumana Bay Road also called La Horquette Valley Road to its junction with the Western Main Road and King Street; thence in a generally southerly direction along King Street to its southern end; thence in a generally southerly direction along an imaginary line to the point on the sea coast.

SOUTH—From the last mentioned point proceeding westwards and then northwards along the said sea coast to Point Rouge at the point of commencement.

This Electoral District includes the islands of Chacachacare, Huevos, Monos, Gaspar Grande, Gasparillo, Carrera, Cronstadt, the Five Islands and all other small islands as lie in close proximity to the said electoral district.

AND
WEST ELECTORAL DISTRICT OF COVIGNE/RICHPLAIN

Comprising the following Polling Divisions:

0082, 0083, 0084, 0105, 0106, 0107, 0108, 0109, 0115, 0120, 0121, 0122, 0123, 0124.

ELECTORAT—8,280

(In the following boundary descriptions, wherever a boundary line is described as passing along a road, street, avenue, trace or other roadway, the centre line of such road, street, avenue, trace or other roadway is indicated. Wherever ownership of land is indicated by name, it should be interpreted as referring to the current or previous ownership of such land.)

NORTH—From the point on the eastern boundary of the area formerly leased to the United States Government at a ridge of hills forming part of the Northern Range proceeding in a generally north-easterly direction along the said ridge of hills to the point where it is crossed by the Bagatelle Road; thence in a generally south-easterly direction along the Bagatelle Road to its junction with the Diego Martin Main Road.

EAST —From the last mentioned point proceeding in a generally southerly direction along the Diego Martin Main Road to its junction with Julia Avenue.

SOUTH—From the last mentioned point proceeding in a generally westerly direction along Julia Avenue to its western end; thence in a generally westerly direction along an imaginary line to the Branch Ridge of Hills; thence in a generally north-westerly direction along the said ridge of hills to the point where it meets the eastern boundary of the area formerly leased to the United States Government.

WEST —From the last mentioned point proceeding in a generally north-westerly direction along the eastern boundary of the area formerly leased to the United States Government to the point at a ridge of hills forming part of the Northern Range at the point of commencement.

ELECTORAL DISTRICT OF DIAMOND VALE

Comprising the following Polling Divisions:

0100, 0102, 0103, 0104, 0110, 0111, 0112, 0113, 0114, 0116, 0117, 0118.

ELECTORATE—7,564

(In the following boundary descriptions, wherever a boundary line is described as passing along a road, street, avenue, trace or other roadway, the centre line of such road, street, avenue, trace or other roadway is indicated. Wherever ownership of land is indicated by name, it should be interpreted as referring to the current or previous ownership of such land.)

NORTH—From the junction of Deigo Martin Main Road and Bagatelle Road proceeding in a generally easterly direction along Diego Martin Main Road to its junction with St. Lucien Road.

EAST —From the last mentioned point proceeding in a generally southerly direction along St. Lucien Road to its junction with Thomas Drive.

SOUTH—From the last mentioned point proceeding westwards along Thomas Drive to its western end where it meets the east bank of the Diego Martin River; thence northwards along the east bank of the said river to the point where it meets the

eastern end of Eligon Avenue; thence westwards along Eligon Avenue to its junction with Diego Martin Main Road.

WEST —From the last mentioned point proceeding northwards along Diego Martin Main Road to its junction with Bagatelle Road at the point of commencement.

ELECTORAL DISTRICT OF GLENCOE/GOODWOOD/LA PUERTA

Comprising the following Polling Divisions:

0040, 0041, 0042, 0043, 0045, 0046, 0047, 0070, 0071, 0072, 0075, 0076, 0077, 0080, 0081

ELECTORATE—8,522

(In the following boundary descriptions, wherever a boundary line is described as passing along a road, street, avenue, trace or other roadway, the centre line of such road, street, avenue, trace or other roadway is indicated. Wherever ownership of land is indicated by name, it should be interpreted as referring to the current or previous ownership of such land.)

NORTH—From the point on the crest of the Richplain/La Puerta branch ridge of hills where it meets an imaginary line drawn westwards from the western end of Julia Avenue proceeding in a generally easterly direction along the said imaginary line to the western end of Julia Avenue; thence in a generally easterly direction along Julia Avenue to its junction with the Diego Martin Main Road.

EAST —From the last mentioned point proceeding in a generally southerly direction along the Diego Martin Main Road to the point where it crosses the west bank of the Diego Martin River; thence in a generally south-westerly direction along the west bank of the Diego Martin River to its mouth on the sea coast.

SOUTH—From the last mentioned point proceeding in a generally westerly direction along the said sea coast to the point where it meets an imaginary line drawn due south from the southern end of King Street.

WEST —From the last mentioned point proceeding in a generally northerly direction along the said imaginary line to the southern end of King Street; thence in a generally northerly direction along King Street to its junction with the Western Main Road and Cumana Bay Road also called La Horquette Valley Road; thence in a generally northerly direction along La Horquette Valley Road; thence in a generally northerly direction along La Horquette Valley Road to La Horquette Road; thence in a generally north-westerly direction along La Horquette Road to the point where it abuts the north-western corner of lands of A. Gittens at LP# 26; thence in a generally easterly direction along the northern boundary of lands of A. Gittens and the northern boundary of lands of L. Westerman to the north-eastern corner of the last named lands at a ridge of hills; thence in a generally north-easterly direction along the said ridge of hills to and along the crest of the Richplain/La Puerta branch ridge of hills to the point where it meets an imaginary line drawn westwards from the western end of Julia Avenue at the point of commencement.

ELECTORAL DISTRICT OF MOKA/BOISSIERE NO. 2

Comprising the following Polling Divisions:

0140, 0141, 0145, 0146, 0165, 0166, 0167, 0168, 0170, 0171, 0175, 0176, 0180, 0185.

ELECTORATE—7,568

(In the following boundary descriptions, wherever a boundary line is described as passing along a road, street, avenue, trace or other roadway, the centre line of such road, street, avenue, trace or other roadway is indicated. Wherever ownership of land is indicated by name, it should be interpreted as referring to the current or previous ownership of such land.)

NORTH —From a point on the sea coast at the mouth of the La Funetre Ravine proceeding in a generally north-easterly direction along the said sea coast to the point where it meets the eastern boundary of the Regional Municipality Electoral Area of Diego Martin.

EAST —From the last mentioned point proceeding in a generally southerly direction along the eastern boundary of the Regional Municipality Electoral Area of Diego Martin separating the Santa Cruz and Maraval Valleys to a ridge of hills at Lady Chancellor Road; thence south-westwards along the said ridge of hills to the point where it meets an imaginary line drawn eastwards from the eastern end of Camallie Road.

SOUTH—From the last mentioned point proceeding westwards along the said imaginary line to the eastern end of Camallie Road; thence westwards along Camallie Road to Saddle Road; thence northwards along Saddle Road to La Seiva Road; thence north-westwards and westwards along La Seiva Road to the northern boundary of Champs Elysees Estate; thence north-westwards along the northern boundary of Champs Elysees Estate to the point at its north-western corner at the western boundary of lands of the Rifle Range at a ridge of hills.

WEST —From the last mentioned point proceeding in a northerly direction along the western boundary of lands of the Rifle Range to and along a ridge of hills to the southern end of Phillip Trace; thence in a generally northerly direction along Phillip Trace to the junction of Mazellie Road and Morne Coco Road; thence in a generally south-easterly direction along Morne Coco Road to Saut D'Eau Road; thence in a generally northerly direction along Saut D'Eau Road to La Finette Road; thence in a generally north-westerly direction along La Finette Road to the south-eastern corner of lands of C. L. Nicholas; thence northwards along the eastern boundary of the said lands to its north-eastern corner at the south-eastern corner of the Forest Reserve; thence northwards and westwards along the eastern and northern boundaries of the Forest Reserve to the south-eastern corner of lands of C. L. Nicholas; thence north-eastwards and northwards along the eastern boundary of the said lands of C. L. Nicholas to the point where it is crossed by the east bank of the La Funetre Ravine; thence in a generally north-westerly direction along the east bank of the La Funetre ravine to the point at its mouth on the sea coast at the point of commencement.

ELECTORAL DISTRICT OF MORNE COCO/ALYCE GLEN

Comprising the following Polling Divisions:

0055, 0060, 0065, 0067, 0158, 0159, 0160, 0161, 0162, 0163, 0164.

ELECTORATE—7,394

(In the following boundary descriptions, wherever a boundary line is described as passing along a road, street, avenue, trace or other roadway, the centre line of such road, street, avenue, trace or other roadway is indicated. Wherever ownership of land is indicated by name, it should be interpreted as referring to the current or previous ownership of such land.)

NORTH—From the junction of Majuba Cross Road and the Morne Coco Road proceeding in a generally north-easterly direction along Morne Coco Road to its junction with Phillip Trace.

EAST —From the last mentioned point proceeding in a generally southerly direction along Phillip Trace to its southern end at a ridge of hills; thence in a generally southerly direction along the said ridge of hills to and along the western boundary of the Rifle Range to the western boundary of the Champs Elysees Estate; thence in a generally southerly direction along the western boundary of the Champs Elysees Estate to the point at the south-eastern corner of the lands of Romain Gregoire.

SOUTH—From the last mentioned point proceeding northwards, westwards and southwards along the eastern, northern and western boundaries of the said lands to the north-eastern corner of lands of Eugene Dublano; thence in a generally south-westerly direction along the northern boundary of the said lands to the north-western corner of lands of Alexis Bernard; thence southwards along the western boundary of the said lands to the northern boundary of lands of William; thence westwards along the northern boundary of lands of William to the north-western corner of the said lands at the eastern boundary of lands of St. H. Titus; thence first westwards and then southwards along the northern and western boundaries of the said lands to the northern boundary of lands of the Earl of Dundonald; thence westwards along the northern boundary of lands of the Earl of Dundonald to its north-western corner at the eastern boundary of lands of P. Carmody; thence northwards, westwards and southwards along the eastern, northern and western boundaries of lands of P. Carmody to its south-western corner at Fort George Road; thence in a generally north-westerly and then south-easterly direction along Fort George Road to the northern boundary of the lands of Jesse Henderson formerly the Extravaganza Estate; thence westwards along the northern boundary of the said lands to its north-western corner; thence proceeding by an imaginary line due west to the point where Cocorite Terrace Extension meets the north-eastern corner of a parcel of State Lands on which the New Powder Magazine is situate; thence proceeding by an imaginary line due west to the eastern end of Cuthbert Road; thence westwards along Cuthbert Road to Cuthbert Branch Road; thence northwards along Cuthbert Branch Road to Union Road; thence westwards along Union Road to the point where it meets the southbound lane of the Diego Martin Highway.

WEST —From the last mentioned point proceeding in a generally northerly direction along the south-bound lane of the Diego Martin Highway to Crystal Stream Road; thence in a generally easterly direction along Crystal Stream Road to Morne Coco Road; thence in a generally north-easterly direction along Morne Coco Road to its junction with the Majuba Cross Road at the point of commencement.

ELECTORAL DISTRICT OF PETIT VALLEY/COCORITE

Comprising the following Polling Divisions:

0050, 0051, 0052, 0053, 0054, 0056, 0066, 0226, 0227, 0228, 0229, 0230, 0231, 0232.

ELECTORATE—7,849

(In the following boundary descriptions, wherever a boundary line is described as passing along a road, street, avenue, trace or other roadway, the centre line of such road, street, avenue, trace or other roadway is indicated. Wherever ownership of land is indicated by name, it should be interpreted as referring to the current or previous ownership of such land.)

NORTH—From the junction of the Diego Martin Main Road and Crystal Stream Road proceeding eastwards along Crystal Stream Road to the southbound lane of the Diego Martin Highway; thence southwards along the southbound lane of the Diego Martin Highway to Union Road; thence eastwards along Union Road to Cuthbert Branch Road; thence southwards along Cuthbert Branch Road to Cuthbert Road; thence north-eastwards along Cuthbert Road to its eastern end; thence proceeding by an imaginary line due east to the point where Cocorite Terrace Extension meets the north-eastern corner of a parcel of State Lands on which the new Powder Magazine is situate; thence proceeding eastwards along an imaginary line to the north-western corner of the lands of Jesse Henderson formerly the Extravaganza Estate; thence eastwards along the northern boundary of the said lands to Fort George Road; thence in a generally north-westerly, then south-easterly and then south-westerly direction along Fort George Road to the point where it crosses the west bank of the Murray Ravine also known as the Bournes Road Ravine.

EAST —From the last mentioned point proceeding in a generally south-easterly direction along the west bank of the Murray Ravine to the point where it crosses the northern boundary of the City of Port-of-Spain.

SOUTH—From the last mentioned point proceeding south-westwards and then westwards along the northern boundary of the City of Port-of-Spain to a monument at the north-western corner of lands of the Church of England; thence proceeding south-westwards along an imaginary line passing along the western boundary of the lands of the Church of England to the point at its south-western corner at Ocean Avenue at the sea coast; thence proceeding in a generally westerly direction along the said sea coast to the point at the mouth of the Diego Martin River.

WEST —From the last mentioned point proceeding in a generally north-easterly direction along the east bank of the Diego Martin River to the point where it is crossed by Diego Martin Main Road; thence in a generally northerly direction along the Diego Martin Main Road to its junction with Crystal Stream Road at the point of commencement.

ELECTORAL DISTRICT OF ST. LUCIEN/CAMERON HILL

Comprising the following Polling Divisions:

0085, 0086, 0090, 0095, 0130, 0150, 0151, 0152, 0153, 0155, 0156, 0157.

ELECTORATE—8,027

(In the following boundary descriptions, wherever a boundary line is described as passing along a road, street, avenue, trace or other roadway, the centre line of such road, street, avenue, trace or other roadway is indicated. Wherever ownership of land is indicated by name, it should be interpreted as referring to the current or previous ownership of such land.)

NORTH—From the junction of St. Lucien Road and Hillrise Road proceeding in a generally easterly direction along Hillrise Road to Hillock Place; thence south-eastwards and eastwards along Hillock Place to its eastern end; thence in a generally north-easterly direction along an imaginary line to the junction of Cadet Hill Road and Cameron Road also known as Biban Road; thence in a generally easterly direction along Cameron Road to Mazallie Road at Light Pole No. 65, where it abuts the western boundary of lands of C.D. Siegret; thence in a generally northerly and then easterly direction along the western and northern boundaries of lands of C.D. Siegret to the southern boundary of St. Sophie Estate; thence in a generally north-easterly direction along the southern boundary of St. Sophie Estate to its south-eastern corner where it abuts La Finette Road.

EAST — From the last mentioned point proceeding in a generally south-easterly direction along La Finette Road to Saut D'Eau Road; thence in a generally south-easterly direction along Saut D'Eau Road to its junction with Morne Coco Road.

SOUTH—From the last mentioned point proceeding in a generally north-westerly and then south-westerly direction along Morne Coco Road to Crystal Stream Road; thence in a generally westerly direction along Crystal Stream Road to its junction with the Diego Martin Main Road.

WEST — From the last mentioned point proceeding in a generally north-westerly direction along the Diego Martin Main Road to Eligon Avenue; thence in a generally easterly direction along Eligon Avenue to the point on the west bank of the Diego Martin River; thence southwards along the west bank of the Diego Martin River to the point where it meets the western end of Thomas Drive; thence in a generally easterly direction along Thomas Drive to its junction with St. Lucien Road; thence in a generally northerly direction along St. Lucien Road to its junction with Hillrise Road at the point of commencement.

REGIONAL CORPORATION MAYARO/RIO CLARO

BOUNDARIES OF THE REGION OF MAYARO/RIO CLARO AS PRESCRIBED
AND DEFINED IN THE MUNICIPAL CORPORATIONS ACT, 1990 AS
AMENDED BY THE MUNICIPAL CORPORATIONS ACT, 1992

“The Region of Mayaro/Rio Claro comprises of:

- NORTH—From the point where the Guaico-Tamana Road meets Edwards Trace proceeding eastwards along an imaginary straight line passing across the Central Range Reserve (39706a. 2r.34p.) to the point where the north bank of the Poole River crosses the eastern boundary of the Central Range Reserve; thence in a generally easterly direction along the north bank of the Poole River to the point where it crosses Plum Mitan Road; thence proceeding eastwards along an imaginary straight line passing across the Nariva Swamp to the point on the sea coast at the north bank of the Dubloon River at its mouth.
- EAST — From the last mentioned point proceeding in a generally southerly direction along the sea coast to Galeota Point.
- SOUTH—From the last mentioned point proceeding in a generally westerly direction along the sea coast to a point on the south-western boundary of the Trinity Ward of Canari Point.
- WEST — From the last mentioned point proceeding northwards along the western boundary of the said Ward to the point at its north-western boundary at the north bank of the Poole River; thence in a generally westerly direction along the north bank of the Poole River to the point where it meets the north-western corner of lands of Augustin Valdez (4a. 2r. 22p.); thence proceeding eastwards along the northern boundary of lands of Augustin Valdez (4a. 2r. 22p.) and a contiguous parcel owned by the said Augustin Valdez (9a. 3r. 16p.) to its north-eastern boundary where it abuts San Pedro Trace; thence in a generally north-easterly direction along the said trace to San Pedro Road; thence northwards along San Pedro Road to the point where it crosses the Trinidad Government Railway Reserve formerly known as the Rio Claro Line, thence eastwards along the said Railway Reserve to the south-eastern corner of lands of Richard O'Connor (19a. 3r. 27p.); thence northwards along the eastern boundary of the said lands to its north-eastern corner at the Tabaquite-Rio Claro Road; thence north-westwards along the said road to Mahangasingh Trace; thence north-eastwards along the said trace to Mahangasingh Crown Trace; thence northwards along the said Mahangasingh Crown Trace to the Killdeer Crown Trace; thence proceeding northwards along an imaginary straight line to and along the eastern boundary of the Central Range Reserve to the Guaico-Tamana Road; thence in a generally easterly and then northerly direction along Guaico-Tamana Road to the point where it meets Edwards Trace at the point of commencement.”.

APPENDIX K

REGIONAL CORPORATION

MAYARO/RIO CLARO

NAMES OF ELECTORAL DISTRICTS RECOMMENDED AND
THE NUMBER OF ELECTORS PROPOSED FOR EACH OF THEM

Total Electorate for MAYARO/RIO CLARO	26,597
No. of Electoral Districts	6
Average number of electors per Electoral District	4,433
Highest Electorate in the Electoral Area	4,888
Lowest Electorate in the Electoral Area	4,017

<i>Name of Electoral District</i>	<i>Polling Divisions within Electoral Districts</i>	<i>Electorate</i>
BICHE/CHARUMA (10 P.D's)	...	412
	2360	319
	2361	426
	2411	733
	2530	316
	2535	463
	2540	538
	2615	428
	2620	258
	2625	392
	2630	4,285
COCAL/MAFEKING (9 P.D's)	...	315
	2410	357
	2414	117
	2415	701
	2416	388
	2417	184
	2418	488
	2420	876
	2425	993
	2430	4,419

APPENDIX K—CONTINUED

<i>Name of Electoral District</i>	<i>Polling Divisions within Electoral Districts</i>	<i>Electorate</i>
ECCLESVILLE (9 P.Ds)	2500	408
	2525	342
	2545	638
	2550	703
	2555	756
	2556	293
	2560	639
	2565	748
	2566	293
	4,820	
MAYARO/GUAYAGUAYARE (7 P.Ds)	2435	860
	2440	695
	2450	1,313
	2455	1,167
	2501	373
	2505	460
	2506	20
	4,888	
RIO CLARO NORTH (6 P.Ds)	2595	499
	2600	753
	2601	417
	2605	904
	2606	641
	2610	803
	4,017	
RIO CLARO SOUTH/CAT'S HILL (7 P.Ds)	2515	42
	2570	885
	2575	673
	2576	876
	2580	496
	2581	568
	2585	628
	4,168	

APPENDIX K—(1)

REGIONAL MUNICIPALITY ELECTORAL AREA

MAYARO/RIO CLARO

ELECTORAL DISTRICTS:

- | | |
|-------------------|-------------------------------|
| 1. BICHE/CHARUMA | 4. MAYARO/GUAYAGUAYARE |
| 2. COCAL/MAFEKING | 5. RIO CLARO NORTH |
| 3. ECCLESVILLE | 6. RIO CLARO SOUTH/CAT'S HILL |

ELECTORAL DISTRICT OF BICHE/CHARUMA

Comprising the following Polling Divisions:

2360, 2361, 2411, 2530, 2535, 2540, 2615, 2620, 2625, 2630.

ELECTORATE—4,285

(In the following boundary descriptions, wherever a boundary line is described as passing along a road, street, avenue, trace or other roadway, the centre line of such road, street, avenue, trace or other roadway is indicated. Wherever ownership of land is indicated by name, it should be interpreted as referring to the current or previous ownership of such land.)

NORTH—From the point where Guaico-Tamana Road meets Edwards Trace proceeding eastwards along an imaginary line passing across the Central Range Reserve to the point where the north bank of the Poole River crosses the eastern boundary of the Central Range Reserve; thence in a generally easterly direction along the north bank of the Poole River to the point where it crosses Plum Mitan Road.

EAST — From the last mentioned point proceeding in a generally south-westerly direction along Plum Mitan Road to its junction with the Cunapo Southern Road at Light Pole No. 1492; thence in a generally south-easterly direction along an imaginary line to the south bank of the Nariva River where it crosses the north-eastern corner of the lands of Bartoodas; thence southwards along the eastern boundary of the said lands to its south-eastern corner; thence proceeding south-westwards along an imaginary line across the Biche-Ortoire Road to the point on the western boundary of the Ortoire-Nariva Windbelt Reserve where an imaginary line drawn due east from the north-eastern corner of the Ecclesville Windbelt Reserve meets it; thence proceeding westwards along the latter imaginary line to the north-eastern corner of the Ecclesville Windbelt Reserve and continuing first westwards and then southwards along the northern and western boundaries of the said Windbelt Reserve to the point where an imaginary line drawn due east from the point where the north bank of the Navet River crosses the north-eastern corner of lands of John Samlal meets it.

SOUTH—From the last mentioned point proceeding westwards along the said imaginary line to the point where the north bank of the Navet River crosses the north-eastern corner of lands of John Samlal; thence proceeding in a generally westerly direction along the north bank of the Navet River to the point where it is crossed by Cunapo Southern Road; thence in a generally south-westerly direction along Cunapo Southern Road to the point where it crosses the north bank of the Killdeer River; thence in a generally westerly direction along the north bank of the said river to the point where it is crossed by Mahangasingh Crown Trace.

WEST — From the last mentioned point proceeding northwards along the said Mahangasingh Crown Trace to the Killdeer Crown Trace; thence proceeding northwards along an imaginary line to and along the eastern boundary of the Central Range Reserve to the point where it is crossed by Guaico-Tamana Road; thence in a generally easterly and then north-easterly direction along Guaico-Tamana Road to the point where it meets Edwards Trace at the point of commencement.

ELECTORAL DISTRICT OF COCAL/MAFEKING

Comprising the following Polling Divisions:

2410, 2414, 2415, 2416, 2417, 2418, 2420, 2425, 2430.

ELECTORATE—4,419

(In the following boundary descriptions, wherever a boundary line is described as passing along a road, street, avenue, trace or other roadway, the centre line of such road, street, avenue, trace or other roadway is indicated. Wherever ownership of land is indicated by name, it should be interpreted as referring to the current or previous ownership of such land.)

NORTH—From the point where Plum Mitan Road crosses the north bank of the Poole River proceeding eastwards along an imaginary line passing across the Nariva Swamp to the point on the sea coast at the mouth of the Dubloon River.

EAST — From the last mentioned point proceeding in a generally southerly direction along the said sea coast to the point where it meets the Naparima-Mayaro Road.

SOUTH—From the last mentioned point proceeding in a generally westerly direction along the Naparima-Mayaro Road to the point where it crosses the eastern boundary of the Nariva Windbelt Reserve.

WEST — From the last mentioned point proceeding northwards along the eastern boundary of the Nariva Windbelt Reserve to the point at its north-eastern corner; thence westwards along the northern boundary of the said Windbelt Reserve to the point on the western boundary of the Ortoire-Nariva Windbelt Reserve; thence northwards along the western boundary of the Ortoire-Nariva Windbelt Reserve to the point where the prolongation due east of the northern boundary of the Ecclesville Windbelt Reserve meets it; thence north-eastwards along an imaginary line to the point at the south-eastern corner of lands of Bartoodas; thence northwards along the eastern boundary of lands of Bartoodas to its north-eastern corner where it is crossed by the south bank of the Nariva River; thence in a generally north-westerly direction along an imaginary line to the junction of Cunapo Southern Road and Plum Mitan Road at Light Pole No. 1492; thence in a generally north-easterly direction along Plum Mitan Road to the point where it crosses the north bank of the Poole River at the point of commencement.

ELECTORAL DISTRICT OF ECCLESVILLE

Comprising the following Polling Divisions:

2500, 2525, 2545, 2550, 2555, 2556, 2560, 2565, 2566.

ELECTORATE—4,820

(In the following boundary descriptions, wherever a boundary line is described as passing along a road, street, avenue, trace or other roadway, the centre line of such road, street, avenue, trace or other roadway is indicated. Wherever ownership of land is indicated by name, it should be interpreted as referring to the current or previous ownership of such land.)

NORTH — From the point where the Cunapo Southern Road crosses the south bank of the Navet River proceeding in a generally easterly direction along the south bank of the said river to the point where it crosses the north-eastern corner of lands of John Samlal; thence proceeding eastwards along an imaginary line to the point on the western boundary of the Ecclesville Windbelt Reserve; thence northwards and eastwards along the western and northern boundaries of the said reserve to its north-eastern corner; thence proceeding by an imaginary line due east to the point on the western boundary of the Ortoire-Nariva Windbelt Reserve.

EAST — From the last mentioned point proceeding in a generally southerly direction along the western boundary of the Ortoire-Nariva Windbelt Reserve to the north-western corner of the Nariva Windbelt Reserve; thence eastwards and southwards along the northern and eastern boundaries of the said Reserve to the point where it is crossed by the Naparima-Mayaro Road; thence in a generally easterly direction along the Naparima-Mayaro Road to the point where it crosses the north bank of the Ortoire River.

SOUTH — From the last mentioned point proceeding in a generally south-westerly direction along the north bank of the Ortoire River to its confluence with the Poole River; thence in a generally north-westerly direction along the north bank of the Poole River to the point due south of the south-eastern corner of State lands formerly lands of A. and L. De Lapeyrouse.

WEST — From the last mentioned point proceeding northwards along an imaginary line to the south-eastern corner of State lands formerly lands of A. and L. De Lapeyrouse and continuing in a generally northerly direction along the eastern boundaries of the said State lands and another parcel of State lands formerly lands of El Guayanapo Estate to the north-eastern corner of the said estate on the Naparima-Mayaro Road; thence westwards along the Naparima-Mayaro Road to Cunapo Southern Road; thence in a generally north-westerly and then north-easterly direction along Cunapo Southern Road to the point where it crosses the south bank of the Navet River at the point of commencement.

ELECTORAL DISTRICT OF MAYARO/GUAYAGUAYARE

Comprising the following Polling Divisions:

2435, 2440, 2450, 2455, 2501, 2505, 2506.

ELECTORATE—4,888

In the following boundary descriptions, wherever a boundary line is described as passing along a road, street, avenue, trace or other roadway, the centre line of such road, street, avenue, trace or other roadway is indicated. Wherever ownership of land is indicated by name, it should be interpreted as referring to the current or previous ownership of such land.)

NORTH — From the point where the Rio Claro-Guayaguayare Road crosses the south bank of the Poole River proceeding in a generally south-easterly direction along the south bank of the Poole River to its confluence with the Ortoire River; thence in a generally north-easterly direction along the south bank of the Ortoire River to the point where it is crossed by the Naparima-Mayaro Road; thence in a generally easterly direction along the Naparima-Mayaro Road to the point on the sea coast.

EAST — From the last mentioned point proceeding in a generally southerly direction along the said sea coast to Galeota Point.

SOUTH — From the last mentioned point proceeding in a generally south-westerly direction along the said sea coast to the point where it meets the Rio Claro-Guayaguayare Road also known as Rust Road.

WEST — From the last mentioned point proceeding in a generally north-westerly direction along the Rio Claro-Guayaguayare Road also known as Rust Road to the point where it crosses the south bank of the Poole River at the point of commencement.

ELECTORAL DISTRICT OF RIO CLARO NORTH

Comprising the following Polling Divisions:

2595, 2600, 2601, 2605, 2606, 2610.

ELECTORATE—4,017

(In the following boundary descriptions, wherever a boundary line is described as passing along a road, street, avenue, trace or other roadway, the centre line of such road, street, avenue, trace or other roadway is indicated. Wherever ownership of land is indicated by name, it should be interpreted as referring to the current or previous ownership of such land.)

NORTH — From the point where Mahangasingh Crown Trace crosses the south bank of the Killdeer River proceeding in a generally easterly direction along the south bank of the said river to the point where it is crossed by the Cunapo Southern Road.

EAST — From the last mentioned point proceeding in a generally south-easterly direction along the Cunapo Southern Road to its junction with the Naparima-Mayaro Road.

SOUTH — From the last mentioned point proceeding in a generally south-westerly and then southerly direction along the Naparima-Mayaro Road to the point where it crosses the east bank of the Poole River.

WEST — From the last mentioned point proceeding in a generally north-westerly direction along the east bank of the Poole River to the point where it meets the north-western corner of lands of Augustin Valdez; thence eastwards along the northern boundaries of the said lands and a contiguous parcel of land owned by the said Augustin Valdez to its north-eastern boundary where it abuts San Pedro Trace; thence in a generally north-easterly direction along the said trace to San Pedro Road; thence northwards along San Pedro Road to the point where it crosses the Trinidad Government Railway Reserve formerly known as the Rio Claro Line; thence eastwards along the said Railway Reserve to the south-eastern corner of lands of Richard O'Connor; thence northwards along the eastern boundary of the said lands to its north-eastern corner at the Tabaquite-Rio Claro Road; thence north-westwards along the said road to Mahangasingh Trace; thence north-eastwards along the said trace to Mahangasingh Crown Trace; thence northwards along the said Mahangasingh Crown Trace to the point where it crosses the south bank of the Killdeer River at the point of commencement.

ELECTORAL DISTRICT OF RIO CLARO SOUTH/CAT'S HILL

Comprising the following Polling Divisions:

2515, 2570, 2575, 2576, 2580, 2581, 2585.

ELECTORATE—4,168

(In the following boundary descriptions, wherever a boundary line is described as passing along a road, street, avenue, trace or other roadway, the centre line of such road, street, avenue, trace or other roadway is indicated. Wherever ownership of land is indicated by name, it should be interpreted as referring to the current or previous ownership of such land.)

NORTH — From the point where the Naparima-Mayaro Road crosses the north bank of the Poole River, proceeding in a generally northerly and then north-easterly direction along the Naparima-Mayaro Road to the point at the north-eastern corner of State Lands formerly Guayanapo Estate.

EAST — From the last mentioned point proceeding in a generally southerly direction along the eastern boundary of the said State Lands and the eastern boundary of another parcel of State Lands formerly of A. and L. De Lapeyrouse to the south-eastern corner of the last named lands; thence proceeding in a generally southerly direction along an imaginary line to the point on the north bank of the Poole River; thence in a generally westerly direction along the north bank of the Poole River to the point where it is crossed by the Rio Claro-Guayaguayare Road; thence in a generally south-easterly direction along the Rio Claro-Guayaguayare Road also known as Rust Road to the point on the sea coast.

SOUTH — From the last mentioned point proceeding in a generally south-westerly direction along the said sea coast to the point where it abuts the south-western corner of the Regional Municipality of Mayaro-Rio Claro at Canari Bay.

WEST — From the last mentioned point proceeding in a generally northerly direction along the western boundary of the Regional Municipality of Mayaro-Rio Claro to the point where it crosses the north bank of the Poole River; thence in a generally south-westerly and then north-westerly direction along the north bank of the Poole River to the point where it is crossed by the Naparima-Mayaro Road at the point of commencement.

APPENDIX L—CONTINUED

<i>Name of Electoral District</i>	<i>Polling Divisions within Electoral Districts</i>	<i>Electorate</i>
BARRACKPORE WEST (6 P.Ds)	3710	1,280
	3715	1,021
	3720	1,057
	3725	1,470
	4230	1,041
	4235	1,709
		7,578
BRONTE (8 P.Ds)	3690	960
	3695	803
	3820	1,392
	3825	1,763
	3830	655
	3835	737
	3840	1,091
	3870	218
	7,619	
DEBE EAST/L'ESPERANCE/UNION HALL (6 P.Ds)	3730	1,041
	3800	1,482
	3805	1,186
	3810	1,450
	3815	361
	3871	2,450
	7,970	
DEBE WEST (9 P.Ds)	3735	462
	3736	1,116
	3740	698
	3745	501
	4215	1,135
	4220	944
	4225	991
	4330	872
	4335	565
	7,284	

*Elections and Boundaries Commission (Local Government and
Tobago House of Assembly) Order, 2009*

APPENDIX L—CONTINUED

<i>Name of Electoral District</i>	<i>Polling Divisions within Electoral Districts</i>	<i>Electorate</i>
LA FORTUNE (7 P.Ds)	3750	765
	3760	503
	3765	1,196
	3770	1,559
	3775	1,372
	3776	828
	3780	1,608
		7,831
PALMISTE/HERMITAGE (8 P.Ds)	3755	743
	3781	845
	3785	438
	3787	502
	3790	1,262
	3791	575
	3795	2,729
3877	567	
		7,661
PENAL (8 P.Ds)	4275	777
	4280	806
	4285	868
	4290	904
	4320	1,064
	4325	572
	4345	1,440
	4350	600
		7,031
QUINAM/MORNE DIABLO (9 P.Ds)	4255	1,401
	4260	784
	4265	1,059
	4295	881
	4300	965
	4305	483
	4310	638
	4315	919
	4355	1,005
		8,135
ROCHARD/BARRACKPORE EAST (6 P.Ds)	3700	747
	3705	1,067
	4240	1,329
	4245	1,637
	4250	1,635
	4270	1,187
		7,602

APPENDIX L—(1)

REGIONAL MUNICIPALITY ELECTORAL AREA

PENAL/DEBE

ELECTORAL DISTRICTS:

- | | |
|---|-----------------------------|
| 1. BARRACKPORE WEST | 6. PALMISTE/HERMITAGE |
| 2. BRONTE | 7. PENAL |
| 3. DEBE EAST/
L'ESPERANCE/UNION HALL | 8. QUINAM/MORNE DIABLO |
| 4. DEBE WEST | 9. ROCHARD/BARRACKPORE EAST |
| 5. LA FORTUNE | |

ELECTORAL DISTRICT OF BARRACKPORE WEST

Comprising the following Polling Divisions:

3710, 3715, 3720, 3725, 4230, 4235.

ELECTORATE—7,578

(In the following boundary descriptions, wherever a boundary line is described as passing along a road, street, avenue, trace or other roadway, the centre line of such road, street, avenue, trace or other roadway is indicated. Wherever ownership of land is indicated by name, it should be interpreted as referring to the current or previous ownership of such land.)

NORTH—From the junction of the San Fernando-Siparia-Erin Road and Lal Beharry Trace proceeding in a generally easterly direction along Lal Beharry Trace to the point where it crosses the Trinidad and Tobago Government Railway Reserve formerly known as the Debe-Usine Ste. Madeleine Line; thence in a generally north-easterly direction along the said Railway Reserve to the point where it is crossed by Lal Beharry Trace; thence in a generally north-easterly direction along Lal Beharry Trace to Papoure Road; thence in a generally easterly direction along Papoure Road to its junction with Tin Pan Alley.

EAST —From the last mentioned point proceeding in a generally southerly direction along Tin Pan Alley to its southern end where it abuts the north-eastern corner of lands of Trinidad Leaseholds Ltd.; thence in a generally southerly direction along an imaginary line to the point on the north bank of the Oropouche River where it crosses what was formerly the southern boundary of the Ward of Naparima.

SOUTH—From the last mentioned point proceeding in a generally south-westerly direction along what was formerly the southern boundary of the Ward of Naparima to the point where it is crossed by Clarke-Mohess Trace; thence in a generally south-westerly direction along Clarke-Mohess Trace to its junction with Clarke Road; thence in a generally westerly direction along Clarke Road to its junction with the San Fernando-Siparia-Erin Road.

WEST —From the last mentioned point proceeding in a generally northerly direction along the San Fernando-Siparia-Erin Road to its junction with Lal Beharry Trace at the point of commencement.

ELECTORAL DISTRICT OF BRONTE

Comprising the following Polling Divisions:

3690, 3695, 3820, 3825, 3830, 3835, 3840, 3870.

ELECTORATE—7,619

(In the following boundary descriptions, wherever a boundary line is described as passing along a road, street, avenue, trace or other roadway, the centre line of such road, street, avenue, trace or other roadway is indicated. Wherever ownership of land is indicated by name, it should be interpreted as referring to the current or previous ownership of such land.)

NORTH—From the junction of an unnamed estate trace and Ciperio Road proceeding in a generally south-easterly direction along Ciperio Road to its junction with Inverness and St. Croix Roads.

EAST — From the last mentioned point proceeding in a generally southerly direction along St. Croix Road to Kanhai Road; thence in a generally southerly direction along Kanhai Road to its junction with Rochard Douglas Road.

SOUTH—From the last mentioned point proceeding in a generally westerly direction along Rochard Douglas Road to Musruapp Trace; thence in a generally northerly direction along Musurapp Trace to Manohar Trace; thence in a generally westerly direction along Manohar Trace to New Colonial Road thence in a generally northerly direction along New Colonial Road to New Colonial Trace also known as Cemetary Street; thence in a generally northerly direction along Cemetary Street to the point where it abuts the south eastern corner of Bronte Estate; thence in a generally westerly direction along the southern boundary of Bronte Estate to the point where it is crossed by Amin Trace; thence in a generally southerly direction along Amin Trace to Papoure Road; thence in a generally westerly direction along Papoure Road to its junction with an unnamed Estate Trace at Light Pole No. 18A.

WEST — From the last mentioned point proceeding in a generally north-easterly direction along the said unnamed Estate Trace passing through l'Esperance Estate to the point where it crosses the southern boundary of Carron Park Estate; thence in a generally easterly and then northerly direction along the southern and eastern boundaries of Carron Park Estate to the point where Cottage Road crosses the eastern boundary of Carron Park Estate; thence in a generally north-westerly direction along Cottage Road to the point where it crosses the southern boundary of Friendship Estate; thence in a generally westerly, southerly and again westerly direction along the southern boundary of Friendship Estate to an Estate Trace; thence in a generally westerly direction along the said Estate Trace to its junction with Papoure Road; thence in a generally north-westerly direction along Papoure Road to its junction with an unnamed estate trace at Light Pole No. 79 east of Esperance Village; thence in a generally northerly direction along the said estate trace passing through Retrench Estate to its junction with Ciperio Road at the point of commencement.

ELECTORAL DISTRICT OF DEBE EAST/L'ESPERANCE/UNION HALL

Comprising the following Polling Divisions:

3730, 3800, 3805, 3810, 3815, 3871.

ELECTORATE—7,970

(In the following boundary descriptions, wherever a boundary line is described as passing along a road, street, avenue, trace or other roadway, the centre line of such road, street, avenue, trace or other roadway is indicated. Wherever ownership of land is indicated by name, it should be interpreted as referring to the current or previous ownership of such land.)

- NORTH—From the point where the San Fernando Bye-Pass crosses the south bank of the Ciperio River proceeding in a generally easterly direction along the south bank of the Ciperio River to the point where it meets an imaginary line drawn southwards from the junction of Corinth Road and Ciperio Road; thence in a generally northerly direction along the said imaginary line to the junction of Corinth Road and Ciperio Road; thence in a generally south-easterly direction along Ciperio Road to its junction with an unnamed Estate Trace which runs through the Retrench Estate.
- EAST — From the last mentioned point proceeding in a generally southerly direction along the said Estate Trace to its junction with Papoure Road at Light Pole No. 79 east of Esperance Village; thence in a generally south-easterly direction along Papoure Road to its junction with an Estate Trace which runs westwards from the north-western corner of Carron Park Estate; thence in a generally easterly direction along the said Estate Trace to the north-western corner of Carron Park Estate; thence in a generally easterly, northerly and again easterly direction along the northern boundary of Carron Park Estate to the point where it is crossed by Cottage Road; thence in a generally south-easterly direction along Cottage Road to the point where it crosses the eastern boundary of Carron Park Estate; thence in a generally southerly and then westerly direction along the eastern and southern boundaries of Carron Park Estate to the point where it is crossed by an unnamed Estate Trace; thence in a generally south-westerly direction along the said unnamed Estate Trace passing through the l'Esperance Estate to its junction with Papoure Road at Light Pole No. 18A.
- SOUTH—From the last mentioned point proceeding in a generally south-westerly direction along Papoure Road to Lal Beharry Trace; thence in a generally south-westerly direction along Lal Beharry Trace to the point where it crosses the Trinidad and Tobago Government Railway Reserve formerly known as the Monkey Town-Barrackpore Line; thence in a generally north-westerly direction along the said Railway Reserve to Trinidad and Tobago Government Railway Reserve formerly known as the Debe-Usine-Ste. Madeleine Line; thence in a generally westerly direction along the said Railway Reserve formerly known as the Debe-Usine-Ste. Madeleine Line to the point where it is crossed by Lal Beharry Trace; thence in a generally westerly direction along Lal Beharry Trace to its junction with San Fernando-Siparia-Erin Road; thence in a generally north-westerly direction along the San Fernando-Siparia-Erin Road to the point where it crosses the Trinidad and Tobago Government Railway Reserve formerly known as the Picton Line; thence in a generally south-westerly direction along the said Railway Reserve to the Trinidad and Tobago Government Railway Reserve formerly known as the Usine-Ste. Madeleine-Picton Line; thence in a generally north-westerly direction along the said Railway Reserve formerly known as the Usine Ste. Madeleine Line to the point where it is crossed by the Hermitage-Debe Road.
- WEST — From the last mentioned point proceeding in a generally northerly direction along the Hermitage-Debe Road to Dumfries Road; thence in a generally northerly direction along Dumfries Road to Phillipine Road; thence in a generally northerly direction along Phillipine Road to Papoure Road; thence in a generally north-westerly direction along Papoure Road to San Fernando-Siparia-Erin Road; thence in a generally north-westerly direction along the San Fernando-Siparia-Erin Road to the Southern Main Road; thence in a generally north-easterly direction along the Southern Main Road to the South Trunk Road; thence in a generally north-easterly direction along the South Trunk Road into and along the San Fernando Bye-Pass to the point where it crosses the south bank of the Ciperio River at the point of commencement.

ELECTORAL DISTRICT OF DEBE WEST

Comprising the following Polling Divisions:

3735, 3736, 3740, 3745, 4215, 4220, 4225, 4330, 4335.

ELECTORATE—7,284

(In the following boundary descriptions, wherever a boundary line is described as passing along a road, street, avenue, trace or other roadway, the centre line of such road, street, avenue, trace or other roadway is indicated. Wherever ownership of land is indicated by name, it should be interpreted as referring to the current or previous ownership of such land.)

NORTH—From the point where the Hermitage-Debe Road crosses the Trinidad Government Railway Reserve formerly known as the Usine-Ste. Madeleine-Picton Line proceeding in a generally north-easterly direction along the said Railway Reserve to the point where it is crossed by the San Fernando-Siparia-Erin Road.

EAST — From the last mentioned point proceeding in a generally south-westerly direction along the San Fernando-Siparia-Erin Road to its junction with San Francique Road.

SOUTH—From the last mentioned point proceeding in a generally north-westerly direction along San Francique Road to the point where it crosses the east bank of the Coora River.

WEST — From the last mentioned point proceeding in a generally north-easterly direction along the east bank of the Coora River to its confluence with the Blackwater Channel; thence in a generally north-westerly direction along Blackwater Channel to the point where an imaginary line drawn south-westwards from the south-eastern corner of lands of G. Pharboo and Others meets it; thence proceeding north-eastwards along the said imaginary line to the south-eastern corner of lands of G. Pharboo and Others where it abuts the north bank of the Godineau River; thence north-westwards along the north bank of the said river to the point due south of the south-eastern corner of lands of Dookhee; thence north-eastwards along an imaginary line to the south-eastern corner of the said lands and continuing northwards along the eastern boundary of the said lands to the point at its north-eastern corner at the southern boundary of lands of H. Khan; thence in a generally north-easterly direction along the southern boundary of lands of H. Khan to and along the northern boundary of lands of Rangolee Mahradge, Dowkaliah, Mahabir and Jangeah to the point on the Trinidad Government Railway Reserve formerly known as the Usine-Ste. Madeleine-Picton Line; thence south-eastwards along the said Railway Reserve to the point where it is crossed by Hermitage-Debe Road at the point of commencement.

ELECTORAL DISTRICT OF LA FORTUNE

Comprising the following Polling Divisions:

3750, 3760, 3765, 3770, 3775, 3776, 3780.

ELECTORATE—7,831

(In the following boundary descriptions, wherever a boundary line is described as passing along a road, street, avenue, trace or other roadway, the centre line of such road, street, avenue, trace or other roadway is indicated. Wherever ownership of land is indicated by name, it should be interpreted as referring to the current or previous ownership of such land.)

- NORTH—From the point on the sea coast at the mouth of the Oropouche River proceeding southwards along the west bank of the said river to the point where it is crossed by the South Trunk Road; thence north-eastwards along the South Trunk Road to its junction with Church Street.
- EAST — From the last mentioned point proceeding in a generally south-easterly direction along Church Street to the Southern Main Road; thence in a generally north-easterly direction along the said road to Pond Street; thence in a generally south-easterly direction along Pond Street to Dumfries Road; thence in a generally south-easterly direction along Dumfries Road to its junction with an unnamed trace opposite the Hermitage C.M. School; thence in a generally south-westerly direction along the said unnamed trace to its western end at the south-western corner of La Resource Estate; thence in a generally north-westerly direction along the western boundary of La Resource Estate to the point where it is crossed by the Trinidad and Tobago Government Railway Reserve formerly known as the Concord Line; thence in a generally south-westerly direction along the said Railway Reserve formerly known as the Concord Line to the Usine-Ste. Madeleine Line; thence in a generally south-easterly direction along the Usine-Ste. Madeleine Line to the point where it crosses the southern boundary of lands of S. Bridgelal and others.
- SOUTH—From the last mentioned point proceeding in a generally south-westerly direction along the southern boundaries of the said lands and lands of Bissessar and Others, S. Chaitrami, B. Pollard, Caroni Limited, St. Sattai, E.P. Tennant and H. Khan to the point on the north-eastern corner of lands of Dookhee; thence south-westwards along the eastern boundary of the said lands to its south-eastern corner; thence proceeding south-westwards along an imaginary line to the point on the north bank of the Godineau River at the western boundary of the Regional Municipality of Penal/Debe; thence in a generally north-westerly direction along the north bank of the said river passing along the western boundary of the Regional Municipality of Penal/Debe to the point at its mouth on the sea coast.
- WEST — From the last mentioned point proceeding in a generally north-easterly direction along the said sea coast to the point at the mouth of the Oropouche River at the point of commencement.

ELECTORAL DISTRICT OF PALMISTE/HERMITAGE

Comprising the following Polling Divisions:

3755, 3781, 3785, 3787, 3790, 3791, 3795, 3877.

ELECTORATE—7,661

(In the following boundary descriptions, wherever a boundary line is described as passing along a road, street, avenue, trace or other roadway, the centre line of such road, street, avenue, trace or other roadway is indicated. Wherever ownership of land is indicated by name, it should be interpreted as referring to the current or previous ownership of such land.)

- NORTH—From the junction of Church Street and the South Trunk Road proceeding in a generally north-easterly direction along the South Trunk Road to its junction with the Southern Main Road.
- EAST — From the last mentioned point proceeding in a generally south-westerly direction along the Southern Main Road to Papourie Road; thence south-eastwards along Papourie Road to the San Fernando-Siparia-Erin Road; thence in a generally south-easterly direction along the San Fernando-Siparia-Erin Road to Phillipine Road; thence in a generally southerly direction along Phillipine Road to Dumfries Road; thence in a generally southerly direction along Dumfries Road to Hermitage-Debe Road; thence in a generally southerly direction along Hermitage-Debe Road to the point where it crosses the Trinidad and Tobago Government Railway Reserve formerly known as the Usine-Ste. Madeleine Line.

SOUTH — From the last mentioned point proceeding in a generally north-westerly
AND direction along the said Railway Reserve formerly known as the Usine-
WEST Ste. Madeleine Line to the Railway Reserve formerly known as the Concord
Line; thence in a generally north-easterly direction along the said Railway
Reserve formerly known as the Concord Line to the point where it crosses the
western boundary of La Resource Estate; thence in a generally south-easterly
direction along the western boundary of La Resource Estate to its south-
western corner at the western end of an unnamed trace; thence in a generally
north-easterly direction along the said unnamed trace to its junction with
Dumfries Road opposite the Hermitage C.M. School; thence in a generally
north-westerly direction along Dumfries Road to Pond Street; thence in a
generally north-westerly direction along Pond Street to the Southern Main
Road; thence in a generally south-westerly direction along the Southern Main
Road to Church Street; thence in a generally north-westerly direction along
Church Street to its junction with the South Trunk Road at the point of
commencement.

ELECTORAL DISTRICT OF PENAL

Comprising the following Polling Divisions:

4275, 4280, 4285, 4290, 4320, 4325, 4345, 4350.

ELECTORATE—7,031

(In the following boundary descriptions, wherever a boundary line is described as passing along a road, street, avenue, trace or other roadway, the centre line of such road, street, avenue, trace or other roadway is indicated. Wherever ownership of land is indicated by name, it should be interpreted as referring to the current or previous ownership of such land.)

NORTH—From the point where San Francique Road crosses the east bank of the Coora River proceeding in a generally south-easterly direction along San Francique Road to the San Fernando-Siparia-Erin Road; thence in a generally north-easterly direction along the San Fernando-Siparia-Erin Road to Clarke Road; thence eastwards along Clarke Road to its junction with Satnarayan Trace.

EAST — From the last mentioned point proceeding in a generally south-easterly direction along Satnarayan Trace to its junction with a road reserve at the southern boundary of lands of Mangaree Sookhor and others.

SOUTH—From the last mentioned point proceeding westwards along the said road reserve to the point on the eastern boundary of lands of Mary David; thence southwards and westwards along the eastern and southern boundaries of the said lands to the eastern boundary of lands of Bhagwandin; thence southwards and westwards along the eastern and southern boundaries of the said lands to Daybidial Trace; thence in a generally westerly direction along the said trace to Penal Rock Road; thence southwards along the said road to a trace reserve at the southern boundary of lands of Manohur; thence westwards along the southern boundary of the said lands to its south-western corner at a trace reserve on the eastern boundary of lands of Mahadeo Mahradge; thence southwards, westwards and northwards along the said trace reserve passing along the eastern, southern and western boundaries of lands of Mahadeo Mahradge and continuing northwards along the said trace reserve passing along the western boundary of lands of Narine Mahradge to the south-eastern corner of lands of Boodhoo at another trace reserve; thence westwards along the said trace reserve passing along the southern boundary of lands of Boodhoo to the south western corner of the last named parcel of land at Sunrees Road; thence northwards along the said road to Penal-Quinam Road; thence in a generally south-westerly along the Penal-Quinam Road to Coora Extension Road; thence in a generally westerly direction along Coora Extension Road to the point where it crosses the east bank of the Coora River.

WEST — From the last mentioned point proceeding in a generally northerly direction along the east bank of the Coora River to the point where it is crossed by San Francique Road at the point of commencement.

ELECTORAL DISTRICT OF QUINAM/MORNE DIABLO

Comprising the following Polling Divisions:

4255, 4260, 4265, 4295, 4300, 4305, 4310, 4315, 4355.

ELECTORATE—8,135

(In the following boundary descriptions, wherever a boundary line is described as passing along a road, street, avenue, trace or other roadway, the centre line of such road, street, avenue, trace or other roadway is indicated. Wherever ownership of land is indicated by name, it should be interpreted as referring to the current or previous ownership of such land.)

NORTH—From the point where Coora Extension Road crosses the east bank of the Coora River proceeding eastwards along Coora Extension Road to Penal-Quinam Road; thence north-eastwards along Penal-Quinam Road to Sunrees Road; thence southwards along the said road to a trace reserve at the south-western corner of lands of Boodhoo; thence eastwards along the said trace reserve passing along the southern boundary of the said lands to its south-eastern corner at the north-western corner of lands of Narine Mahradge at another trace reserve; thence southwards along the said trace reserve passing along the western boundary of the lands of Narine Mahradge and Mahadeo Mahradge to the south-western corner of the last named parcel of land; thence eastwards and northwards along the said trace reserve passing along the southern and eastern boundaries of lands of Mahadeo Mahradge to the south-western corner of lands of Manohur at another trace reserve; thence eastwards along the said trace reserve passing along the southern boundaries of lands of Manohur to the point at the south-eastern corner of the last named parcel of land where it abuts Penal Rock Road; thence northwards along Penal Rock Road to Daybidial Trace; thence in a generally easterly direction along Daybidial Trace to and along the southern boundary of lands of Bhagwandin to the point at the south-eastern corner of the said lands; thence northwards along the eastern boundary of the said lands to the south-western corner of lands of Mary David; thence eastwards and northwards along the southern and eastern boundaries of the said lands to the point at a road reserve on the northern boundary of State Lands; thence eastwards along the said road reserve passing along the northern boundary of State Lands to Satnarayan Trace; thence eastwards and southwards along Saynarayan Trace to Niamath Trace; thence southwards along Niamath Trace to the northern boundary of lands of Rupert and C. Cooper; thence eastwards and southwards along the northern and eastern boundaries of the said lands to a road reserve at the eastern boundary of lands of Beharry; thence southwards along the said road reserve to the point at the south bank of the Cooramata River; thence in a generally south-easterly direction along the south bank of the said river to the point where it is crossed by Penal Rock Road; thence in a generally north-easterly direction along the said road to the point where it crosses the eastern boundary of the Regional Municipality of Penal/Debe.

EAST — From the last mentioned point proceeding southwards along the eastern boundary of the Regional Municipality of Penal/Debe to the point at its south-eastern corner on the sea coast at Negra Point.

SOUTH—From the last mentioned point proceeding in a generally westerly direction along the said sea coast to the point where Penal-Quinam Road meets it.

WEST — From the last mentioned point proceeding in a generally northerly direction along Penal-Quinam Road to Coora Road; thence northwards along Coora Road to the point where it crosses the east bank of the Coora River; thence in a generally north-easterly direction along the east bank of the said river to the point where it is crossed by Coora Extension Road at the point of commencement.

ELECTORAL DISTRICT OF ROCHARD/BARRACKPORE EAST

Comprising the following Polling Divisions:

3700, 3705, 4240, 4245, 4250, 4270.

ELECTORATE—7,602

(In the following boundary descriptions, wherever a boundary line is described as passing along a road, street, avenue, trace or other roadway, the centre line of such road, street, avenue, trace or other roadway is indicated. Wherever ownership of land is indicated by name, it should be interpreted as referring to the current or previous ownership of such land.)

NORTH—From the point where Amin Trace crosses the southern boundary of Bronte Estate proceeding in a generally easterly direction along the southern boundary of the said Estate to the point where it is crossed by New Colonial Trace also known as Cemetary Street; thence in a generally southerly direction along New Colonial Trace to New Colonial Road; thence in a generally southerly direction along New Colonial Road to Manohar Trace; thence in a generally easterly direction along Manohar Trace to its junction with Musurapp Trace.

EAST — From the last mentioned point proceeding in a generally southerly direction along Musurapp Trace to its junction with Rochard Douglas Road at the eastern boundary of the Regional Municipality of Penal/Debe; thence in a generally southerly direction along the eastern boundary of the said Regional Municipality to the point where it is crossed by Penal Rock Road.

SOUTH—From the last mentioned point proceeding in a generally south-westerly direction along Penal Rock Road to the point where it crosses the north bank of the Cooramata River; thence in a generally north-westerly direction along the north bank of the said river to the point where it is crossed by a road reserve at the eastern boundary of lands of Beharry.

WEST — From the last mentioned point proceeding northwards along the said road reserve to and along the eastern boundary of lands of Rupert and C. Cooper to the north-eastern corner of the said lands; thence westwards along the northern boundary of the said lands to the point where it is crossed by Niamath Trace; thence northwards along Niamath Trace to Satnarayan Trace; thence first northwards, westwards, again northwards and then north westwards along Satnarayan Trace to Clarke Road; thence south-eastwards along Clarke Road to Clarke-Mohess Trace; thence in a generally north-easterly direction along Clark-Mohess Trace to the point where it crosses what is or was formerly the northern boundary of the Ward of Siparia; thence in a generally north-easterly direction along the said boundary to the point where it is crossed by the north bank of the Oropouche River where it abuts Carat Hill Trace; thence in a generally northerly direction along an imaginary line to the southern end of Tin Pan Alley; thence in a generally northerly direction along Tin Pan Alley to Amin Trace; thence in a generally northerly direction along Amin Trace to the point where it crosses the southern boundary of Bronte Estate at the point of commencement.

REGIONAL CORPORATION

PRINCES TOWN

BOUNDARIES OF THE REGION OF PRINCES TOWN AS PRESCRIBED
AND DEFINED IN THE MUNICIPAL CORPORATIONS ACT, 1990

“The Region of Princes Town comprises the area which is bounded as follows:

- NORTH—From the point where the Solomon Hochoy Highway crosses the south bank of the Guaracara River proceeding in a generally north-easterly direction along the south bank of the said river to the point where it is crossed by Piparo Road; thence north-eastwards along Piparo Road to Pascual Road; thence south-eastwards along Pascual Road to St. John’s Trace; thence in a generally north-easterly direction along St. John’s Trace into and along St. John’s Road to the south bank of the Poole River; thence in a generally south-easterly direction along the south bank of the said river to the point where it crosses the eastern boundary of the Ward of Ortoire (also the eastern boundary of the county of Victoria).
- EAST —From the last mentioned point proceeding southwards along the eastern boundary of the County of Victoria to the point at its south-eastern corner on the sea coast at Canari Bay.
- SOUTH—From the last mentioned point proceeding in a generally westerly direction along the sea coast to the point where the Grande Riviere River meets the western boundary of the Moruga Ward at Negra Point.
- WEST —From the last mentioned point proceeding due north along the western boundary of the Ward of Moruga to Rochard Douglas Road; thence eastwards along Rochard Douglas Road to Kanhai Road; thence northwards along Kanhai Road to St. Croix Road; thence in a generally north-westerly direction along St. Croix Road to Ciperio Road; thence in a generally north-westerly direction along Ciperio Road to the point at its junction with Corinth Road; thence in a generally north-easterly direction along Corinth Road to the Naparima-Mayaro Road; thence eastwards along the Naparima-Mayaro Road to Allamby Street; thence in a generally northerly direction along Allamby Street to Allamby Street Extension; thence in a generally north-easterly direction along Allamby Street Extension to the point at its junction with Tarouba Road and the Solomon Hochoy Highway; thence in a generally northerly direction along the said Highway to the point where it crosses the south bank of the Guaracara River at the point of commencement.”.

APPENDIX M

REGIONAL CORPORATION

PRINCES TOWN

NAMES OF ELECTORAL DISTRICTS RECOMMENDED AND
THE NUMBER OF ELECTORS PROPOSED FOR EACH OF THEM

Total Electorate for PRINCES TOWN	72,816
No. of Electoral Districts	9
Average number of electors per Electoral District	8,091
Highest Electorate in the Electoral Area	8,635
Lowest Electorate in the Electoral Area	7,432

APPENDIX M—CONTINUED

<i>Name of Electoral District</i>	<i>Polling Divisions within Electoral Districts</i>	<i>Electorate</i>
BEN LOMOND/HARDBARGAIN/ WILLIAMSVILLE (14 P.Ds)	3374	517
	3375	355
	3376	698
	3377	190
	3380	662
	3385	475
	3386	712
	3387	96
	3388	383
	3390	372
	3391	623
	3400	760
	3620	1,731
	3625	864
		8,438
CORINTH/CEDAR HILL (14 P.Ds)	3845	526
	3850	619
	3855	405
	3860	1,157
	3872	63
	3885	208
	3890	218
	3891	353
	3895	706
	3900	754
	3905	594
	3920	58
	3925	637
3930	1,134	
		7,432

APPENDIX M—CONTINUED

<i>Name of Electoral District</i>	<i>Polling Divisions within Electoral Districts</i>	<i>Electorate</i>
FIFTH COMPANY (14 P.Ds)	3495	945
	3545	1,284
	3550	997
	3555	884
	3560	387
	3561	489
	3562	433
	3565	454
	3566	309
	3567	330
	3570	489
	3571	309
	3572	413
	3575	432
		8,155
HINDUSTAN/INDIAN WALK/ST. MARY'S (9 P.Ds)	3425	349
	3430	843
	3500	912
	3505	685
	3510	591
	3515	1,024
	3530	1,499
	3535	1,305
	3540	1,040
		8,248
INVERNESS/PRINCES TOWN (14 P.Ds)	3635	614
	3640	657
	3645	608
	3650	418
	3660	428
	3661	373
	3662	389
	3665	513
	3670	544
	3675	891
	3676	453
	3680	564
	3681	486
3685	631	
		7,569

*Elections and Boundaries Commission (Local Government and
Tobago House of Assembly) Order, 2009*

APPENDIX M—CONTINUED

<i>Name of Electoral District</i>	<i>Polling Divisions within Electoral Districts</i>	<i>Electorate</i>
LENGUA/ST. JULIEN (9 P.Ds)	3580	719
	3581	683
	3585	538
	3590	1,045
	3595	1,009
	3600	797
	3610	661
	3615	549
	3655	1,445
		7,446
MORUGA (14 P.Ds)	3435	606
	3440	769
	3445	390
	3450	895
	3455	516
	3460	652
	3465	380
	3470	510
	3475	314
	3480	585
	3481	429
	3482	558
	3485	784
3490	666	
		8,054
NEW GRANT/TABLELAND (11 P.Ds)	3395	703
	3396	444
	3405	663
	3410	1,075
	3415	529
	3420	960
	3520	685
	3525	1,190
	3526	247
	3605	968
3606	947	
		8,411

APPENDIX M—CONTINUED

<i>Name of Electoral District</i>	<i>Polling Divisions within Electoral Districts</i>	<i>Electorate</i>
REFORM/MANAHAMBRE (12 P.Ds)	3366	854
	3367	307
	3370	321
	3630	804
	3910	1,040
	3915	333
	3935	793
	3940	931
	3945	1,105
	3950	691
	4011	585
	4016	147

APPENDIX M—(1)

REGIONAL MUNICIPALITY ELECTORAL AREA

PRINCES TOWN

ELECTORAL DISTRICTS:

- | | |
|--|---------------------------|
| 1. BEN LOMOND/HARD BARGAIN/
WILLIAMSVILLE | 5. INVERNESS/PRINCES TOWN |
| 2. CORINTH/CEDAR HILL | 6. LENGUA/ST. JULIEN |
| 3. FIFTH COMPANY | 7. MORUGA |
| 4. HINDUSTAN/INDIAN WALK/
ST. MARY'S | 8. NEW GRANT/TABLELAND |
| | 9. REFORM/MANAHAMBRE |

ELECTORAL DISTRICT OF BEN LOMOND/HARDBARGAIN/
WILLIAMSVILLE

Comprising the following Polling Divisions:

3374, 3375, 3376, 3377, 3380, 3385, 3386, 3387, 3388, 3390, 3391, 3400, 3620, 3625.

ELECTORATE—8,438

(In the following boundary descriptions, wherever a boundary line is described as passing along a road, street, avenue, trace or other roadway, the centre line of such road, street, avenue, trace or other roadway is indicated. Wherever ownership of land is indicated by name, it should be interpreted as referring to the current or previous ownership of such land.)

- NORTH—From the point where an estate trace east of the Reform C. M. School abuts the south bank of the Guaracara River proceeding in a generally north-easterly direction along the south bank of the said river to the point where it is crossed by Sisters Road.
- EAST — From the last mentioned point proceeding in a generally south-easterly and then easterly direction along Sisters Road to Brothers Road; thence southwards along Brothers Road to St. Julien Road; thence in a generally south-easterly direction along St. Julien Road to its junction with Sarabjit Crown Trace.
- SOUTH—From the last mentioned point proceeding in a generally south-westerly direction along Sarabjit Crown Trace to the point where it crosses the eastern boundary of lands of Brothers and Williamsville Estate; thence southwards and westwards along the eastern and southern boundaries of the said estate to the point where an estate trace formerly known as the Usine Ste. Madeleine-Brothers Line crosses the southern boundary of the said estate; thence in a generally southerly direction along the said estate trace to another estate trace formerly known as the Usine Ste. Madeleine-Buen Intento Railway Line and continuing in a generally southerly direction along the latter estate trace to the point where it crosses the southern boundary of the Buen Intento Estate; thence in a generally westerly direction along the southern boundary of the Buen Intento Estate to the point where it meets the Trinidad and Tobago Government Railway Reserve formerly known as the Princes Town Line; thence north-westwards along the said Railway Reserve to another Trinidad and Tobago Government Railway Reserve formerly known as the Cipero Line; thence westwards along the Cipero Line to the point where it is crossed by Malgretoute Road; thence north-eastwards along Malgretoute Road to the Naparima-Mayaro Road; thence in a generally north-westerly and then westerly direction along Naparima-Mayaro Road to its junction with Reform Road.
- WEST — From the last mentioned point proceeding in a generally north-westerly direction along Reform Road to Reform Factory Road; thence north-eastwards along Reform Factory Road to the Guaracara-Tabaquite Road; thence south-westwards along the Guaracara-Tabaquite Road to an estate trace east of the Reform C. M. School; thence north-eastwards along the said estate trace to the point where it abuts the south bank of the Guaracara River at the point of commencement.

ELECTORAL DISTRICT OF CORINTH/CEDAR HILL

Comprising the following Polling Divisions:

3845, 3850, 3855, 3860, 3872, 3885, 3890, 3891, 3895, 3900, 3905, 3920, 3925,
3930.

ELECTORATE—7,432

(In the following boundary descriptions, wherever a boundary line is described as passing along a road, street, avenue, trace or other roadway, the centre line of such road, street, avenue, trace or other roadway is indicated. Wherever ownership of land is indicated by name, it should be interpreted as referring to the current or previous ownership of such land.)

- NORTH — From the junction of Corinth Road and the Naparima-Mayaro Road proceeding in a generally north-easterly direction along the Naparima-Mayaro Road to Manahambre Road; thence south-eastwards along Manahambre Road to the point where it crosses the Trinidad Government Railway Reserve formerly known as the Ciperó Line; thence north-eastwards along the said Railway Reserve to another Trinidad Government Railway Reserve formerly known as the Cedar Hill Line; thence proceeding in a generally south-easterly direction along the Cedar Hill Line to the point where it is crossed by Manahambre Road; thence in a generally north-easterly direction along the said road to its junction with Woodford Dale Road.
- EAST — From the last mentioned point proceeding in a generally southerly direction along Woodford Dale Road to its junction with Ciperó Road.
- SOUTH — From the last mentioned point proceeding in a generally north-westerly direction along Ciperó Road to its junction with Corinth Road.
- WEST — From the last mentioned point proceeding in a generally north-easterly direction along Corinth Road to its junction with the Naparima-Mayaro Road at the point of commencement.

ELECTORAL DISTRICT OF FIFTH COMPANY

Comprising the following Polling Divisions:

3495, 3545, 3550, 3555, 3560, 3561, 3562, 3565, 3566, 3567, 3570, 3571, 3572, 3575.

ELECTORATE—8,155

(In the following boundary descriptions, wherever a boundary line is described as passing along a road, street, avenue, trace or other roadway, the centre line of such road, street, avenue, trace or other roadway is indicated. Wherever ownership of land is indicated by name, it should be interpreted as referring to the current or previous ownership of such land.)

- NORTH — From the junction of St. Croix Road and Realize Road proceeding in a generally easterly direction along Realize Road to Realize Junction Road; thence north-eastwards along Realize Junction Road to Mandingo Road; thence south-eastwards and then north-eastwards along Mandingo Road to Moruga Road; thence northwards along Moruga Road to Sixth Company Circular Road; thence in a generally north-easterly direction along Sixth Company Circular Road to Martiste Trace; thence south-eastwards along Martiste Trace to its junction with Farm Road.
- EAST — From the last mentioned point proceeding southwards along Farm Road to Frederick Road; thence eastwards along Frederick Road to a trace; thence south-eastwards along the said trace into and along Moral Trace to the point where it crosses the north bank of the Crapaud River; thence south-westwards along the north bank of the Crapaud River to the point where it crosses the southern boundary of lands of Sydney P. Knox; thence proceeding south-westwards along an imaginary line to the north-eastern corner of lands of William West on; thence westwards along the northern boundary of lands of William West on to the point at its north-western corner on Moruga Road; thence proceeding in a generally southerly direction along Moruga Road to its junction with Rochard Douglas Road.

SOUTH — From the last mentioned point proceeding in a generally south-westerly and then westerly direction along Rochard Douglas Road to its junction with Kanhai Road.

WEST — From the last mentioned point proceeding northwards along Kanhai Road to St. Croix Road; thence in a generally northerly direction along St. Croix Road to its junction with Realize Road at the point of commencement.

ELECTORAL DISTRICT OF HINDUSTAN/INDIAN WALK/ST. MARY'S

Comprising the following Polling Divisions:

3425, 3430, 3500, 3505, 3510, 3515, 3530, 3535, 3540.

ELECTORATE—8,635

(In the following boundary descriptions, wherever a boundary line is described as passing along a road, street, avenue, trace or other roadway, the centre line of such road, street, avenue, trace or other roadway is indicated. Wherever ownership of land is indicated by name, it should be interpreted as referring to the current or previous ownership of such land.)

NORTH—From the junction of Moruga Road and Naparima-Mayaro Road proceeding in a generally north-easterly and then easterly direction along Naparima-Mayaro Road to the point where it crosses the south bank of the Poole River; thence in a generally south-easterly direction along the south bank of the Poole River to the point where it crosses the eastern boundary of the Regional Municipality of Princes Town.

EAST — From the last mentioned point proceeding southwards along the eastern boundary of the Regional Municipality of Princes Town to the point where it meets what is or was formerly the southern boundary of the Ward of Ortoire.

SOUTH — From the last mentioned point proceeding first westwards, then northwards and again westwards along what is or was formerly the southern boundary of the Ward of Ortoire to the point at its south-western corner at the 8 m.m. on Moruga Road.

WEST — From the last mentioned point proceeding in a generally northerly direction along Moruga Road to the point where it abuts the north-western corner of lands of William WESTON; thence eastwards along the northern boundary of the said lands to its north-eastern corner; thence proceeding north-eastwards along an imaginary line to the point where the southern boundary of lands of Sydney P. Knox is crossed by the south bank of the Crapaud River; thence north-eastwards along the south bank of the said river to the point where it is crossed by Moral Trace; thence north-westwards along Moral Trace into and along a trace to Frederick Road; thence westwards along Frederick Road to Farm Road;

thence northwards along Farm Road to Martiste Trace; thence in a generally north-westerly direction along Martiste Trace to Sixth Company Circular Road; thence westwards along Sixth Company Circular Road to Moruga Road; thence in a generally northerly direction along Moruga Road to its junction with Naparima-Mayaro Road at the point of commencement.

ELECTORAL DISTRICT OF INVERNESS/PRINCES TOWN

Comprising the following Polling Divisions:

3635, 3640, 3645, 3650, 3660, 3661, 3662, 3665, 3670, 3675, 3676, 3680, 3681, 3685.

ELECTORATE—7,923

(In the following boundary descriptions, wherever a boundary line is described as passing along a road, street, avenue, trace or other roadway, the centre line of such road, street, avenue, trace or other roadway is indicated. Wherever ownership of land is indicated by name, it should be interpreted as referring to the current or previous ownership of such land.)

NORTH—From the point where the Naparima-Mayaro Road crosses the Trinidad and Tobago Government Railway Reserve formerly known as the Ciperó Line, proceeding eastwards along the said Railway Reserve to the Trinidad and Tobago Government Railway Reserve formerly known as the Princes Town Line; thence south-eastwards along the said Railway Reserve formerly known as the Princes Town Line to the southern boundary of lands of Buen Intento Estate; thence in a generally easterly and then south-easterly direction along the southern boundary of lands of the Buen Intento Estate to the north-western corner of lands of St. Michael's E. C. School; thence southwards along the western boundary of lands of St. Michael's E. C. School to its south-western corner where it abuts the Naparima-Mayaro Road.

EAST —From the last mentioned point proceeding in a generally south-westerly direction along the Naparima-Mayaro Road to St. Croix Road; thence in a generally southerly direction along St. Croix Road to its junction with Ciperó Road.

SOUTH—From the last mentioned point proceeding in a generally north-westerly direction along Ciperó Road to its junction with Woodford Dale Road.

WEST —From the last mentioned point proceeding in a generally northerly direction along Woodford Dale Road to Manahambre Road; thence north-eastwards along Manahambre Road to the Naparima-Mayaro Road; thence in a generally north-westerly direction along the Naparima-Mayaro Road to the point where it crosses the Trinidad and Tobago Government Railway Reserve formerly known as the Ciperó Line at the point of commencement.

ELECTORAL DISTRICT OF LENGUA/ST. JULIEN

Comprising the following Polling Divisions:

3580, 3581, 3585, 3590, 3595, 3600, 3610, 3615, 3655.

ELECTORATE—7,857

(In the following boundary descriptions, wherever a boundary line is described as passing along a road, street, avenue, trace or other roadway, the centre line of such road, street, avenue, trace or other roadway is indicated. Wherever ownership of land is indicated by name, it should be interpreted as referring to the current or previous ownership of such land.)

NORTH—From the point where an estate trace formerly known as the Usine-Ste. Madeleine-Brothers Line crosses the southern boundary of lands of Brothers and Williamsville Estate proceeding eastwards and then northwards along the southern and eastern boundaries of the said estate to the point where it is crossed by Sarabjit Crown Trace; thence north-eastwards along the said Crown Trace to its junction with St. Julien Road.

EAST —From the last mentioned point proceeding in a generally south-westerly direction along St. Julien Road to Post Office Road; thence eastwards along Post Office Road to Maingot Road; thence south-eastwards along Maingot Road to Naparima-Mayaro Road; thence eastwards along Naparima-Mayaro Road to Moruga Road; thence in a generally south-easterly direction along Moruga Road to its junction with Mandingo Road.

SOUTH—From the last mentioned point proceeding in a generally south-westerly and then north-westerly direction along Mandingo Road to Realize Junction Road; thence south-westwards along Realize Junction Road to Realize Road; thence in a generally westerly direction along Realize Road to its junction with St. Croix Road.

WEST —From the last mentioned point proceeding in a generally northerly direction along St. Croix Road to the Naparima-Mayaro Road; thence north-eastwards along the Naparima-Mayaro Road to the point where the south-western corner of the lands of St. Michael's E. C. School abuts the said Naparima-Mayaro Road; thence proceeding northwards along the western boundary of lands of St. Michael's E. C. School to its north-western corner at the southern boundary of the Buen Intento Estate; thence in a generally north-westerly direction along the southern boundary of the Buen Intento Estate to the point where it is crossed by the Trinidad and Tobago Government Railway Reserve formerly known as the Usine-Ste. Madeleine-Buen Intento Line, now an estate trace; thence in a generally northerly direction along the said estate trace to another estate trace formerly known as the Usine-Ste. Madeleine-Brothers Line and continuing in a generally northerly direction along the latter estate trace to the point where it crosses the southern boundary of lands of Brothers and Williamsville Estate at the point of commencement.

ELECTORAL DISTRICT OF MORUGA

Comprising the following Polling Divisions:

3435, 3440, 3445, 3450, 3455, 3460, 3465, 3470, 3475, 3480, 3481, 3482, 3485,
3490.

ELECTORATE—8,054

(In the following boundary descriptions, wherever a boundary line is described as passing along a road, street, avenue, trace or other roadway, the centre line of such road, street, avenue, trace or other roadway is indicated. Wherever ownership of land is indicated by name, it should be interpreted as referring to the current or previous ownership of such land.)

NORTH—From the point at the western boundary of the Regional Municipality of Princes Town, where it crosses the Rochard Douglas Road east of Sookhan Trace, proceeding in a generally easterly and then north-easterly direction along Rochard Douglas Road to Moruga Road; thence in a generally southerly direction along Moruga Road to its junction with Floyd Trace at the south-eastern corner of lands of Louis Samberry to what is or was formerly the northern boundary of the Ward of Moruga; thence eastwards, southwards and again eastwards along what is or was formerly the northern boundary of the Ward of Moruga to the point where it meets the eastern boundary of the Regional Municipality of Princes Town.

EAST —From the last mentioned point proceeding southwards along the eastern boundary of the Regional Municipality of Princes Town to the point at its south-eastern corner on the sea coast at Canari Bay.

SOUTH—From the last mentioned point proceeding in a generally westerly direction along the said sea coast to the point at the mouth of the Grande Riviere River where it meets the south-western corner of the Regional Municipality of Princes Town.

WEST —From the last mentioned point proceeding in a northerly direction along the western boundary of the Regional Municipality of Princes Town to the point where it crosses Rochard Douglas Road east of Sookhan Trace at the point of commencement.

ELECTORAL DISTRICT OF NEW GRANT/TABLELAND

Comprising the following Polling Divisions:

3395, 3396, 3405, 3410, 3415, 3420, 3520, 3525, 3526, 3605, 3606.

ELECTORATE—8,411

(In the following boundary descriptions, wherever a boundary line is described as passing along a road, street, avenue, trace or other roadway, the centre line of such road, street, avenue, trace or other roadway is indicated. Wherever ownership of land is indicated by name, it should be interpreted as referring to the current or previous ownership of such land.)

- NORTH—From the point where Sisters Road crosses the south bank of the Guaracara River proceeding in a generally north-easterly direction along the south bank of the Guaracara River to the point where it is crossed by Piparo Road; thence north-eastwards along Piparo Road to Pascual Road; thence south-eastwards along Pascual Road to St. John's Trace; thence in a generally north-easterly direction along St. John's Trace into and along St. John's Road to the point where it crosses the south bank of the Poole River.
- EAST —From the last mentioned point proceeding in a generally south-easterly direction along the south bank of the Poole River to the point where it is crossed by the Naparima-Mayaro Road.
- SOUTH—From the last mentioned point proceeding in a generally westerly direction along the Naparima-Mayaro Road to its junction with Maingot Road.
- WEST —From the last mentioned point proceeding in a generally north-westerly direction along Maingot Road to Post Office Road; thence westwards along Post Office Road to St. Julien Road; thence in a generally north-easterly and then north-westerly direction along St. Julien Road to Brothers Road; thence northwards along Brothers Road to Sisters Road; thence in a generally westerly and then north-westerly direction along Sisters Road to the point where it crosses the south bank of the Guaracara River at the point of commencement.

ELECTORAL DISTRICT OF REFORM/MANAHAMBRE

Comprising the following Polling Divisions:

3366, 3367, 3370, 3630, 3910, 3915, 3935, 3940, 3945, 3950, 4011, 4016.

ELECTORATE—7,911

(In the following boundary descriptions, wherever a boundary line is described as passing along a road, street, avenue, trace or other roadway, the centre line of such road, street, avenue, trace or other roadway is indicated. Wherever ownership of land is indicated by name, it should be interpreted as referring to the current or previous ownership of such land.)

- NORTH—From the point where the Solomon Hochoy Highway crosses the south bank of the Guaracara River proceeding in a generally north-easterly direction along the south bank of the said river to the point where it abuts the northern end of an estate trace east of the Reform C. M. School.
- EAST —From the last mentioned point proceeding south-westwards along the said estate trace to Guaracara-Tabaquite Road; thence north-eastwards along the Guaracara-Tabaquite Road to Reform Factory Road; thence south-westwards along Reform Factory Road to Reform Road; thence in a generally south-easterly direction along Reform Road to the Naparima-Mayaro Road; thence eastwards and then south-eastwards along the Naparima-Mayaro Road to Malgretoute Road; thence in a generally south-westerly direction along Malgretoute Road to the point where it crosses the Trinidad and Tobago Government Railway Reserve formerly known as the Cipero Line; thence eastwards along the Cipero Line to the point where it is crossed by the Naparima-Mayaro Road; thence south-eastwards along the Naparima-Mayaro Road to its junction with the Manahambre Road.

- SOUTH — From the last mentioned point proceeding in a generally south-westerly direction along the Manahambre Road to the Trinidad and Tobago Government Railway Reserve formerly known as the Cedar Hill Line; thence in a generally north-westerly direction along the Cedar Hill Line to the Trinidad and Tobago Government Railway Reserve formerly known as the Ciperó Line; thence south-westwards along the Ciperó Line to the Manahambre Road; thence north-westwards along the Manahambre Road to the Naparima-Mayaro Road; thence south-westwards along the Naparima-Mayaro Road to its junction with Allamby Street.
- WEST — From the last mentioned point proceeding in a generally northerly direction along Allamby Street to Allamby Street Extension; thence in a generally north-easterly direction along Allamby Street Extension to its junction with Tarouba Road and the Solomon Hochoy Highway; thence in a generally northerly direction along the Solomon Hochoy Highway to the point where it crosses the south bank of the Guaracara River at the point of commencement.

REGIONAL CORPORATION

SANGRE GRANDE

BOUNDARIES OF THE REGION OF SANGRE GRANDE AS PRESCRIBED
AND DEFINED IN THE MUNICIPAL CORPORATIONS ACT, 1990

“The Region of Sangre Grande comprises the area which is bounded as follows:

- NORTH — From the point on the sea coast at a point north of the north-eastern corner of lands originally granted to Bascilla Coa on the north-eastern boundary of the county of St. George (as described in Section 2 of the Division of Trinidad Act, Chap. 26:01) proceeding in a generally easterly direction along the said sea coast at Galera Point.
- EAST — From the last mentioned point proceeding in a generally southerly direction along the sea coast to the point at the north bank of the Dubloon River at its mouth.
- SOUTH — From the last mentioned point proceeding westwards along an imaginary straight line across the Nariva Swamp to the point where Plum Mitán Road crosses the north bank of the Poole River; thence continuing in a generally westerly direction along the north bank of the Poole River to the point where it crosses the eastern boundary of the Central Range Reserve; thence proceeding westwards along an imaginary straight line passing across the Central Range Reserve (39,706a. 2r. 34p.) to the point where the Guaico-Tamana Road meets Edwards Trace; thence southwards along the Guaico-Tamana Road to the northern boundary of the Central Range Forest Reserve (40,151a. 1r. 11p.); thence westwards along the northern boundary of the said reserve to the point where it is crossed by Cumuto Main Road.
- WEST — From the last mentioned point proceeding in a generally northerly direction along Cumuto Main Road to its junction with Tamana Road at the eastern boundary of the County of St. George (as described in Section 2 of the Division of Trinidad Act, Chap. 26:01); thence proceeding in a generally northerly direction along the eastern boundary of the County of St. George to its north-eastern boundary (as described in Section 2 of the Division of Trinidad Act, Chap. 26:01) on the sea coast at a point north of the north-eastern corner of lands originally granted to Bascilla Coa at the point of commencement.”

APPENDIX N

REGIONAL CORPORATION

SANGRE GRANDE

NAMES OF ELECTORAL DISTRICTS RECOMMENDED AND
THE NUMBER OF ELECTORS PROPOSED FOR EACH OF THEM

Total Electorate for SANGRE GRANDE	49,331
No. of Electoral Districts	8
Average number of electors per Electoral District		6,166
Highest Electorate in the Electoral Area	6,872
Lowest Electorate in the Electoral Area	5,633

<i>Name of Electoral District</i>	<i>Polling Divisions within Electoral Districts</i>	<i>Electorate</i>
CUMUTO/TAMANA (12 P.Ds)	2190	1,040
	2195	730
	2200	567
	2201	820
	2370	447
	2375	855
	2380	546
	2385	498
	2390	415
	2395	253
	2400	311
	2405	390
MANZANILLA (13 P.Ds)	2265	289
	2270	275
	2275	308
	2315	518
	2316	459
	2320	540
	2321	538
	2325	311
	2330	218
	2335	253
	2340	484
2345	814	
2350	626	
		5,633

APPENDIX K—CONTINUED

<i>Name of Electoral District</i>	<i>Polling Divisions within Electoral Districts</i>	<i>Electorate</i>
SANGRE GRANDE NORTHEAST (9 P.Ds)	2180	1,901
	2230	228
	2235	624
	2240	522
	2241	440
	2242	608
	2243	687
	2244	466
	2245	930
		6,406
SANGRE GRANDE NORTHWEST (12 P.Ds)	2205	438
	2206	499
	2207	538
	2208	523
	2210	392
	2211	411
	2212	420
	2214	678
	2215	439
	2216	530
		5,905
SANGRE GRANDE SOUTH (9 P.Ds)	2290	571
	2295	577
	2296	418
	2297	548
	2300	649
	2301	384
	2305	1,513
	2310	1,348
		6,146
	2365	138

APPENDIX K—CONTINUED

<i>Name of Electoral District</i>	<i>Polling Divisions within Electoral Districts</i>	<i>Electorate</i>
TOCO/FISHING POND (14 P.Ds)	2110	353
	2115	262
	2120	96
	2125	517
	2130	491
	2135	372
	2140	637
	2145	654
	2150	352
	2155	369
	2160	196
	2165	457
	2170	541
	2260	795
		6,092
VALENCIA (4 P.Ds)	2100	1,706
	2101	1,370
	2105	68
	2185	3,063
		6,207
VEGA DE OROPOUCHE (9 P.Ds)	2175	1,392
	2250	479
	2251	619
	2252	443
	2255	834
	2280	367
	2281	422
	2282	544
	2285	970
		6,070

APPENDIX N—(1)

REGIONAL MUNICIPALITY ELECTORAL AREA

SANGRE GRANDE

ELECTORAL DISTRICTS:

- | | |
|----------------------------|------------------------|
| 1. CUMUTO/TAMANA | 5. SANGRE GRANDE SOUTH |
| 2. MANZANILLA | 6. TOCO/FISHING POND |
| 3. SANGRE GRANDE NORTHEAST | 7. VALENCIA |
| 4. SANGRE GRANDE NORTHWEST | 8. VEGA DE OROPOUCHE |

ELECTORAL DISTRICT OF CUMUTO/TAMANA

Comprising the following Polling Divisions:

2190, 2195, 2200, 2201, 2370, 2375, 2380, 2385, 2390, 2395, 2400, 2405.

ELECTORATE—6,872

(In the following boundary descriptions, wherever a boundary line is described as passing along a road, street, avenue, trace or other roadway, the centre line of such road, street, avenue, trace or other roadway is indicated. Wherever ownership of land is indicated by name, it should be interpreted as referring to the current or previous ownership of such land.)

NORTH—From the point at the confluence of the Cumuto, the Caroni and the Aripo Rivers, the western boundary of the Regional Municipality of Sangre Grande, proceeding north-eastwards along the south bank of the Aripo River to the point where Cumuto Road crosses it; thence southwards along Cumuto Road to the Trinidad Government Railway Reserve; thence eastwards along the said Railway Reserve to the western end of Guaico Trace and continuing eastwards along Guaico Trace to the Eastern Main Road; thence south-eastwards along the Eastern Main Road to its junction with Guaico-Tamana Road.

EAST —From the last mentioned point proceeding in a generally southerly direction along Guaico-Tamana Road to its junction with Edwards Trace.

SOUTH—From the last mentioned point proceeding south-westwards along Guaico-Tamana Road to the point at the south-eastern corner of lands of Felipe Sarza at the northern boundary of the Central Range Forest Reserve; thence westwards along the northern boundary of the Central Range Forest Reserve to the point where it is crossed by Cumuto Main Road.

WEST—From the last mentioned point proceeding in a generally northerly direction along Cumuto Main Road to Tamana Road; thence eastwards along Tamana Road to Crespo Road; thence north-eastwards along Crespo Road to the point where it crosses the eastern boundary of the Tumpuna Forest Reserve; thence

northwards and westwards along the eastern and northern boundaries of the Tumpuna Forest Reserve to the western boundary of the Regional Municipality of Sangre Grande; thence in a generally northerly direction along the western boundary of the Regional Municipality of Sangre Grande to the point where it is crossed by the east bank of the Cumuto River; thence north-westwards along the east bank of the Cumuto River to the point at its confluence with the Caroni and Aripo Rivers at the point of commencement.

ELECTORAL DISTRICT OF MANZANILLA

Comprising the following Polling Divisions:

2265, 2270, 2275, 2315, 2316, 2320, 2321, 2325, 2330, 2335, 2340, 2345, 2350.

ELECTORATE—5,633

(In the following boundary descriptions, wherever a boundary line is described as passing along a road, street, avenue, trace or other roadway, the centre line of such road, street, avenue, trace or other roadway is indicated. Wherever ownership of land is indicated by name, it should be interpreted as referring to the current or previous ownership of such land.)

NORTH—From the junction of the Eastern Main Road and the Sangre Grande Junction Road proceeding in a generally south-easterly direction along the Eastern Main Road to the point where it crosses the east bank of the Sangre Grande Chiquita River; thence in a generally north-easterly direction along the east bank of the Sangre Grande Chiquita River to the point where it abuts the north-western corner of lands of William Martin; thence eastwards along the northern boundary of lands of William Martin to the western boundary of lands of Rev. Joseph Beresford at Comparo Road; thence northwards along Comparo Road to Cocrobar Road; thence in a generally easterly direction along Cocrobar Road to and along Cocrobar Trace to the point where it crosses the western boundary of lands of Ferdinand Cox; thence in a generally northerly direction along the western boundary of lands of Ferdinand Cox, W. Crosby, E. Miller, Boy Rogers and Ann Rose John to the north-western corner of the last named lands; thence in a generally easterly direction along the northern boundary of lands of Ann Rose John to Janglee Trace; thence southwards and then eastwards along Janglee Trace to the point where it meets the western boundary of lands of Dookee; thence northwards and eastwards along the western and northern boundaries of the lands of Dookee to its north-eastern corner at Seecharan Trace; thence southwards along Seecharan Trace to the south-western corner of lands of Dehbee; thence eastwards along the southern boundary of lands of Dehbee to the point where it meets a road reserve; thence southwards, eastwards, southwards and again eastwards along the said road reserve to the south-western corner of lands of Jankee; thence in an easterly direction along the southern boundary of lands of Jankee to its south-eastern corner; thence proceeding in an easterly direction along an imaginary line to the point on the sea coast.

EAST —From the last mentioned point proceeding in a generally southerly direction along the sea coast to the point at the mouth of the Dubloon River.

SOUTH—From the last mentioned point proceeding in a generally westerly direction along an imaginary line across the Nariva Swamp to the point where Plum Mitán Road crosses the north bank of the Poole River; thence continuing in a generally

westerly direction along the north bank of the Poole River to the point where it crosses the eastern boundary of the Central Range Reserve; thence proceeding in a generally westerly direction along an imaginary line passing across the Central Range Reserve to the point on Cunapo Southern Road.

WEST — From the last mentioned point proceeding in a generally northerly direction along Cunapo Southern Road to Sangre Grande Junction Road; thence in a generally north-easterly direction along Sangre Grande Junction Road to its junction with the Eastern Main Road at the point of commencement.

ELECTORAL DISTRICT OF SANGRE GRANDE NORTHEAST

Comprising the following Polling Divisions:

2180, 2230, 2235, 2240, 2241, 2242, 2243, 2244, 2245.

ELECTORATE—6,406

(In the following boundary descriptions, wherever a boundary line is described as passing along a road, street, avenue, trace or other roadway, the centre line of such road, street, avenue, trace or other roadway is indicated. Wherever ownership of land is indicated by name, it should be interpreted as referring to the current or previous ownership of such land.)

NORTH— From the point on the south bank of the Quare River where it abuts the north-eastern corner of lands of James Newton proceeding in a generally easterly direction along the south bank of the Quare River to the point where it is crossed by Marlay Trace; thence in a generally northerly direction along Marlay Trace to its northern end; thence in a generally northerly direction along an imaginary line to the south-eastern corner of lands of the Ready Mix (W.I.) Limited; thence in a generally north-easterly direction along the eastern boundary of the lands of Ready Mix (W.I.) Limited to and along the eastern boundary of lands of Arthur Chin Lee to the point where it is crossed by the west bank of the Oropouche River.

EAST — From the last mentioned point proceeding in a generally southerly direction along the west bank of the Oropouche River to the point where it is crossed by Toco Main Road.

SOUTH— From the last mentioned point proceeding in a generally south-westerly direction along Toco Main Road to the Eastern Main Road at the Sangre Grande Roundabout; thence in a generally westerly direction along the Eastern Main Road to its junction with Road No. 3.

WEST — From the last mentioned point proceeding in a generally northerly direction along Road No. 3 to the point where it crosses the east bank of a paved concrete drain; thence in a generally north-easterly direction along the east bank of the said paved concrete drain to its confluence with the Guaico River; thence in a generally easterly direction along the south bank of the Guaico River to the point where it is crossed by Ojoe Road; thence in a generally northerly direction along Ojoe Road to Pine Avenue at Light Pole No. 42; thence in a generally northerly direction along Pine Avenue to Pine Avenue Extension; thence in a generally northerly direction along Pine Avenue Extension to its northern end; thence in a generally northerly direction along an imaginary line to the south-eastern corner of lands of James Newton; thence in a generally northerly direction along the eastern boundary of lands of James Newton to its north-eastern corner where it abuts the south bank of the Quare River at the point of commencement.

ELECTORAL DISTRICT OF SANGRE GRANDE NORTHWEST

Comprising the following Polling Divisions:

2205, 2206, 2207, 2208, 2210, 2211, 2212, 2214, 2215, 2216, 2220, 2225.

ELECTORATE—5,905

(In the following boundary descriptions, wherever a boundary line is described as passing along a road, street, avenue, trace or other roadway, the centre line of such road, street, avenue, trace or other roadway is indicated. Wherever ownership of land is indicated by name, it should be interpreted as referring to the current or previous ownership of such land.)

NORTH—From the junction of the Eastern Main Road and Swan Quarry Road between Light Pole No. 354 and 355 proceeding in a generally easterly direction along Swan Quarry Road to the point where it crosses the south bank of the Quare River; thence in a generally easterly direction along the south bank of the Quare River to the point where it abuts the north-eastern corner of lands of James Newton.

EAST —From the last mentioned point proceeding in a generally southerly direction along the eastern boundary of lands of James Newton to its south-eastern corner; thence in a generally southerly direction along an imaginary line to the northern end of Pine Avenue Extension; thence in a generally southerly direction along Pine Avenue Extension to Pine Avenue; thence in a generally southerly direction along Pine Avenue to its junction with Ojoe Road at Light Pole No. 42; thence in a generally southerly direction along Ojoe Road to the point where it crosses the south bank of the Guaico River; thence in a generally westerly direction along the south bank of the Guaico River to its confluence with a paved concrete drain; thence in a generally southerly direction along the east bank of the said paved concrete drain to the point where it is crossed by Road No. 3; thence in a generally southerly direction along Road No. 3 to its junction with the Eastern Main Road.

SOUTH—From the last mentioned point proceeding in a generally westerly and then north-westerly direction along the Eastern Main Road to Guaico Trace; thence in a generally westerly direction along Guaico Trace to its western end at the Trinidad and Tobago Government Railway Reserve where it abuts the south-eastern corner of the Long Stretch Forest Reserve; thence in a generally northerly direction along the eastern boundary of the Long Stretch Forest Reserve to the point where it is crossed by the Eastern Main Road.

WEST —From the last mentioned point proceeding in a generally north-westerly direction along the Eastern Main Road to its junction with Swan Quarry Road between Light Pole Nos. 354 and 355 at the point of commencement.

ELECTORAL DISTRICT OF SANGRE GRANDE SOUTH

Comprising the following Polling Divisions:

2290, 2295, 2296, 2297, 2300, 2301, 2305, 2310, 2365.

ELECTORATE—6,146

(In the following boundary descriptions, wherever a boundary line is described as passing along a road, street, avenue, trace or other roadway, the centre line of such road, street, avenue, trace or other roadway is indicated. Wherever ownership of land is indicated by name, it should be interpreted as referring to the current or previous ownership of such land.)

- NORTH—From the junction of Guaico-Tamana Road and the Eastern Main Road proceeding in a generally south-easterly direction along the Eastern Main Road to its junction with Cunapo Southern Road.
- EAST — From the last mentioned point proceeding in a generally southerly direction along Cunapo Southern Road to the point where an imaginary line drawn due east from the junction of Edwards Trace and Guaico-Tamana Road passing through the Central Range Forest Reserve meets it.
- SOUTH—From the last mentioned point proceeding westwards along the said imaginary line passing through the Central Range Forest Reserve to the junction of Guaico-Tamana Road and Edwards Trace.
- WEST — From the last mentioned point proceeding in a generally northerly direction along the Guaico-Tamana Road to its junction with the Eastern Main Road at the point of commencement.

ELECTORAL DISTRICT OF TOCO/FISHING POND

Comprising the following Polling Divisions:

2110, 2115, 2120, 2125, 2130, 2135, 2140, 2145, 2150, 2155, 2160, 2165, 2170, 2260.

ELECTORATE—6,092

(In the following boundary descriptions, wherever a boundary line is described as passing along a road, street, avenue, trace or other roadway, the centre line of such road, street, avenue, trace or other roadway is indicated. Wherever ownership of land is indicated by name, it should be interpreted as referring to the current or previous ownership of such land.)

- NORTH—From the point on the sea coast at the north-western corner of the Regional Municipality of Sangre Grande proceeding eastwards along the sea coast to Galera Point.
- EAST — From the last mentioned point proceeding south-westwards and then southwards along the said sea coast to the point where an imaginary line drawn due east from the south-eastern corner of lands of Jankee meets it.
- SOUTH—From the last mentioned point proceeding westwards along the said imaginary line to the south-eastern corner of lands of Jankee and continuing westwards along the southern boundary of lands of Jankee to a road reserve at its south-western corner; thence westwards, northwards, westwards and again northwards along the said road reserve to the point where it meets the south-eastern corner of lands of Dehbee; thence westwards along the southern boundary of the said lands to Seecharan Trace; thence northwards along the said trace to the north-eastern corner of lands of Dookhee; thence westwards and southwards along the northern and western boundaries of the said lands to Janglee Trace; thence westwards and northwards along Janglee Trace to the point at the north-eastern corner of lands of A. Monticieux.
- WEST — From the last mentioned point proceeding northwards along Janglee Trace to Sangre Grande-Oropouche Road; thence north-eastwards along Sangre Grande-Oropouche Road to Brooks Trace; thence northwards along Brooks Trace to the point where it crosses the east bank of the Oropouche River; thence in a generally north-easterly direction along the east bank of the Oropouche River to

its confluence with the Melajo River; thence in a generally northerly and then north-westerly direction along the north bank of the Melajo River to the point where it crosses the western boundary of lands of Samuel F. Watch at what is or was formerly the western boundary of the Matura Ward; thence in a generally northerly direction along the said Ward boundary to the point at its north-western corner where it abuts what is or was formerly the southern boundary of the Toco Ward at Trigonometrical Station Zeno No. 57 at the crest of a ridge of hills; thence westwards along the said ridge of hills to the point on the western boundary of the Regional Municipality of Sangre Grande; thence in a generally north-westerly direction along the western boundary of the Regional Municipality of Sangre Grande to and along the eastern boundaries of lands originally granted to Bascilla Romero and Edward John to and along the eastern boundary of lands originally granted to Luciene Casadilla and Bascilla Coa to the north-eastern corner of the last mentioned parcel of land; thence proceeding northwards along an imaginary line to the point on the sea coast at the north-western corner of the Regional Municipality of Sangre Grande at the point of commencement.

ELECTORAL DISTRICT OF VALENCIA

Comprising the following Polling Divisions:

2100, 2101, 2105, 2185.

ELECTORATE—6,207

(In the following boundary descriptions, wherever a boundary line is described as passing along a road, street, avenue, trace or other roadway, the centre line of such road, street, avenue, trace or other roadway is indicated. Wherever ownership of land is indicated by name, it should be interpreted as referring to the current or previous ownership of such land.)

NORTH—From the point on the western boundary of the Regional Municipality of Sangre Grande at Trigonometrical Station Aripo No. 86 proceeding in a generally north-easterly direction along the western boundary of the Regional Municipality of Sangre Grande to the point at the crest of a ridge of hills forming part of the Northern Range; thence eastwards along the crest of the said ridge of hills to the point at its eastern end at Trigonometrical Station Zeno No. 57 the north-eastern corner of what is or was formerly the north-eastern corner of the Ward of Valencia.

EAST — From the last mentioned point proceeding southwards and then south-eastwards along what is or was formerly the eastern boundary of the Ward of Valencia to the west bank of the Melajo River at the western boundary of lands of Samuel F. Watch; thence in a generally south-easterly direction along the said bank to the point where it is crossed by Toco Main Road; thence in a generally southerly direction along the said road to Valencia Road; thence in a generally north-westerly, westerly and then in a south-westerly direction along Valencia Road to the point where it crosses the south bank of the Oropouche River; thence in a generally south-easterly direction along the said bank to the point where it crosses the eastern boundary of lands of Arthur Chin Lee; thence south-westwards along the eastern boundary of lands of Arthur Chin Lee to the north-eastern corner of lands of the Ready Mix (W.I.) Limited; thence continuing south-westwards along the eastern boundary of lands of the Ready Mix (W.I.) Limited to the point at the south-eastern corner of the last named parcel of land; thence proceeding southwards along an imaginary line to the northern end of Marlay Trace and continuing southwards along the said Trace to the point where it crosses the north bank of the Quare River.

- SOUTH—From the last mentioned point proceeding in a generally westerly direction along the north bank of the Quare River to the point where it is crossed by Swan Quarry Road; thence in a generally westerly direction along Swan Quarry Road to its junction with Eastern Main Road between Light Pole Nos. 354 and 355, thence in a generally south-easterly direction along the Eastern Main Road to the point where it crosses the eastern boundary of the Long Stretch Forest Reserve; thence in a generally southerly direction along the eastern boundary of the said Forest Reserve to its south-eastern corner where it abuts the Trinidad Government Railway Reserve; thence in a generally westerly direction along the said Railway Reserve to the point where it is crossed by Cumuto Road.
- WEST — From the last mentioned point proceeding northwards along Cumuto Road to the point where it crosses the east bank of the Aripo River at the western boundary of the regional Municipality of Sangre Grande; thence in a generally northerly direction along the east bank of the Aripo River to and along the western boundary of the Regional Municipality of Sangre Grande to the point where it meets Trigonometrical Station Aripo No. 86 at the point of commencement.

ELECTORAL DISTRICT OF VEGA DE OROPOUCHE

Comprising the following Polling Divisions:

2175, 2250, 2251, 2252, 2255, 2280, 2281, 2282, 2285.

ELECTORATE—6,070

(In the following boundary descriptions, wherever a boundary line is described as passing along a road, street, avenue, trace or other roadway, the centre line of such road, street, avenue, trace or other roadway is indicated. Wherever ownership of land is indicated by name, it should be interpreted as referring to the current or previous ownership of such land.)

- NORTH—From the point where Valencia Road crosses the north bank of the Oropouche River proceeding north-eastwards, eastwards and then in a generally south-easterly direction along Valencia Road to Toco Main Road; thence northwards along Toco Main Road to the point where it crosses the south bank of the Melajo River; thence in a generally south-easterly direction and then in a southerly direction along the south bank of the Melajo River to its confluence with the Oropouche River.
- EAST — From the last mentioned point proceeding in a generally south-westerly direction along the west bank of the Oropouche River to the point where it is crossed by Brooks Trace; thence in a generally southerly direction along Brooks Trace to the Sangre Grande-Oropouche Road; thence in a generally south-westerly direction along the Sangre Grande-Oropouche Road to Janglee Trace; thence in a generally southerly direction along Janglee Trace to the point where it crosses the northern boundary of lands of Ann Rose John; thence in a generally westerly direction along the northern boundary of the said lands to its north-western corner; thence in a generally southerly direction along the western boundary of the said lands and lands of Eliza Miller, William N. Crosby and F. Cox to the south-western corner of the last named lands on Cocrobar Trace; thence in a generally westerly direction along Cocrobar Trace to Cocrobar Road; thence in a generally westerly direction along Cocrobar Road to Comparo Section Road; thence in a generally southerly direction along Comparo Section Road to and along the western boundary of lands of Rev. Joseph Beresford Robinson to the

northern boundary of lands of William Martin; thence in a generally westerly direction along the northern boundary of land of William Martin to the point where it is crossed by the west bank of the Sangre Grande Chiquita River; thence in a generally south-westerly and then southerly direction along the Sangre Grande Chiquita River to the point where it is crossed by the Eastern Main Road.

SOUTH—From the last mentioned point proceeding in a generally north-westerly direction along the Eastern Main Road to the Sangre Grande Junction Road; thence in a generally south-westerly direction along the Sangre Grande Junction Road to the Cunapo Southern Road.

WEST — From the last mentioned point proceeding in a generally northerly direction along Cunapo Southern Road to the Eastern Main Road; thence in a generally easterly direction along the Eastern Main Road to its junction with the Toco Main Road at the Sangre Grande Round-about; thence in a generally north-easterly direction along the Toco Main Road to the point where it crosses the east bank of the Oropouche River; thence in a generally north-westerly direction along the east bank of the Oropouche River to the point where it is crossed by Valencia Road at the point of commencement.

REGIONAL CORPORATION
SAN JUAN/LAVENTILLE

BOUNDARIES OF THE REGION OF SAN JUAN/LAVENTILLE AS PRESCRIBED
AND DEFINED IN THE MUNICIPAL CORPORATIONS ACT, 1990 AS AMENDED
BY THE MUNICIPAL CORPORATIONS ACT, 1992

“The Region of San Juan/Laventille comprises of:

- NORTH— From the point of the sea coast at the north-western boundary of the Ward of St. Ann’s proceeding in a generally easterly direction along the sea coast to the point at the mouth of the Yarra River.
- EASRT — From the last mentioned point proceeding in a generally southerly direction along the Yarra River to the point at its source at a ridge of hills forming part of the Northern Range (southern boundary of Blanchisseuse Ward); thence north-westwards along the said ridge of hills forming part of the Northern Range (southern boundary of Blanchisseuse Ward) to the point where it crosses the eastern boundary of the Ward of St. Ann’s; thence in a generally southerly direction along the eastern boundary of the Ward of St. Ann’s to the point at its junction with Hutton Road and the Eastern Main Road; thence westwards along the Eastern Main Road to the point at the junction with the Uriah Butler Highway; thence in a generally southerly direction along the Uriah Butler Highway to the point where it crosses the northern boundary of the Ward of Chaguanas (Munroe Road).
- SOUTH — From the last mentioned point proceeding westwards along the northern boundary of the said Ward (Munroe Road) to the point where it is crossed by Bejucal Canal; thence southwards along Bejucal Canal to its confluence with Madam Espagnol River; thence in a generally south-westerly and then in a westerly direction along the west bank of the Madam Espagnol River to the point at its mouth on the sea coast.
- WEST — From the last mentioned point proceeding in a generally north-westerly direction along the said sea coast to the point at the mouth of the Caroni River; thence in a generally northerly and then westerly direction along the sea coast to the point where an imaginary straight line drawn southwards from the south-eastern boundary of the Powder Magazine meets it; thence proceeding northwards along the said imaginary straight line to the south-eastern boundary of the Powder Magazine, (the eastern boundary of the City of Port-of-Spain); thence continuing northwards along the said imaginary straight line to the point on Laventille Road; then north-eastwards along Laventille Road and continuing northwards along the eastern boundary of the City of Port-of-Spain to Santa Barbara Ravine; thence in a generally north-westerly direction along Santa Barbara Ravine; to the Point where it is crossed by Belle Eau Road; thence north-westwards along Belle Eau Road to the point where it meets Blenman Lane; thence proceeding northwards along the eastern boundary of the City of Port-of-Spain to the point at its north-eastern boundary on Lady Young Road; thence westwards and then south-westwards along the Lady Young Road to its intersection with Circular Road; north-westwards along Circular Road to its junction with Cotton Hill at the western boundary of the Ward of St. Ann’s; thence north-eastwards along the western boundary of the Ward of St. Ann’s to the point where it meets a ridge of hills separating the St. Ann’s and the Santa Cruz Valleys; thence northwards along the said Ward boundary to the point at its north-western boundary on the sea coast at the point of commencement.”

APPENDIX O

REGIONAL CORPORATION

SAN JUAN/LAVENTILLE

NAMES OF ELECTORAL DISTRICTS RECOMMENDED AND
THE NUMBER OF ELECTORS PROPOSED FOR EACH OF THEM

Total Electorate for SAN JUAN/LAVENTILLE		126,935
No. of Electoral Districts		13
Average number of electors per Electoral District		9,764
Highest Electorate in the Electoral Area		10,459
Lowest Electorate in the Electoral Area		9,280
<i>Name of Electoral District</i>		
	<i>Polling Divisions within Electoral Districts</i>	<i>Electorate</i>
ARANGUEZ/WARNER VILLAGE (17 P.Ds)	1410	619
	1411	493
	1415	1,849
	1416	433
	1420	599
	1425	349
	1430	550
	1431	585
	1432	455
	1435	542
	1465	593
	1466	514
	1467	601
	1470	778
	1475	366
	1500	689
	2741	292
		10,307
BARATARIA (17 P.Ds)	1320	558
	1325	529
	1330	487
	1335	712
	1336	902
	1337	442
	1340	556
	1345	416
	1350	334
	1355	249
	1360	708
	1365	536
	1370	487
	1375	397
1380	312	
1395	377	
1405	1,897	
		9,899

APPENDIX O—CONTINUED

<i>Name of Electoral District</i>	<i>Polling Divisions within Electoral Districts</i>	<i>Electorate</i>
BEETHAM/PICTON (8 P.Ds)	1255	1,436
	1260	888
	1265	1,307
	1270	1,742
	1275	1,253
	1280	1,353
	1285	747
	1290	1,733
		10,459
CALEDONIA/UPPER MALICK (14 P.Ds)	1146	577
	1147	624
	1148	213
	1149	496
	1151	594
	1152	568
	1153	298
	1154	531
	1155	1,422
	1156	781
	1160	1,368
	1165	1,155
	1170	468
	1176	266
		9,361
FEBEAU/BOURG MULATRESSE (7 P.Ds)	0951	787
	0953	642
	1010	2,306
	1015	2,843
	1020	1,452
	1025	600
	1026	733
		9,363

APPENDIX O—CONTINUED

<i>Name of Electoral District</i>	<i>Polling Divisions within Electoral Districts</i>	<i>Electorate</i>
MARACAS BAY/SANTA CRUZ/ LA FILLETTE (13 P.Ds)	0920	586
	0921	651
	0922	312
	0923	338
	0925	1,692
	0930	434
	0935	1,065
	0940	885
	0945	1,919
	0950	530
	0952	612
	1905	572
	1910	271
		9,867
MORVANT (10 P.Ds)	0995	529
	1000	1,417
	1005	1,908
	1145	716
	1171	173
	1175	963
	1180	426
	1185	1,653
	1205	825
	1315	670
		9,280
PETIT BOURG/MOUNT LAMBERT/ CHAMPS FLEURS (17 P.Ds)	1030	614
	1031	798
	1032	328
	1035	440
	1036	649
	1037	464
	1040	886
	1041	926
	1042	577
	1045	643
	1046	679
	1047	418
	1050	343
	1480	531
1485	697	
1490	418	
1495	556	
		9,967

APPENDIX O—CONTINUED

<i>Name of Electoral District</i>	<i>Polling Divisions within Electoral Districts</i>	<i>Electorate</i>
SAN JUAN EAST (17 P.Ds)	1055	661
	1060	961
	1065	788
	1070	578
	1075	342
	1080	491
	1085	534
	1385	320
	1390	513
	1400	898
	1436	944
	1440	535
	1445	239
	1450	618
	1455	300
	1460	539
1461	490	
		9,751
SAN JUAN WEST (14 P.Ds)	1090	634
	1095	903
	1100	499
	1105	571
	1106	464
	1110	527
	1120	571
	1125	419
	1130	856
	1135	2,234
	1140	773
	1141	535
	1142	199
	1150	416
		9,601
ST. ANN'S/CASCADE/MON REPOS WEST (12 P.Ds)	0885	311
	0890	144
	0895	390
	0900	1,082
	0905	963
	0910	702
	0915	1,093
	0955	2,186
	0960	603
	0965	1,046
	0970	532
	1200	772
		9,824

APPENDIX O—CONTINUED

<i>Name of Electoral District</i>	<i>Polling Divisions within Electoral Districts</i>	<i>Electorate</i>
ST. BARBS/CHINAPOO (9 P.Ds)	0975	712
	0980	651
	0985	1,194
	0990	1,643
	1201	1,113
	1240	1,085
	1241	989
	1245	1,052
	1250	1,304
SUCCESS/TROU MACAQUE (15 P.Ds)	1190	559
	1195	729
	1196	673
	1206	861
	1210	409
	1215	460
	1220	1,572
	1225	289
	1230	428
	1235	1,258
	1294	1,200
	1295	175
	1300	224
	1305	362
	1310	314
		9,513

APPENDIX O—(1)

REGIONAL MUNICIPALITY ELECTORAL AREA

SAN JUAN/LAVENTILLE

ELECTORAL DISTRICTS:

- | | |
|----------------------------|--|
| 1. ARANGUEZ/WARNER VILLAGE | 8. PETIT BOURG/MOUNT LAMBERT/
CHAMPS FLEURS |
| 2. BARATARIA | 9. SAN JUAN EAST |
| 3. BEETHAM/PICTON | 10. SAN JUAN WEST |
| 4. CALEDONIA/UPPER MALICK | 11. ST. ANN'S/CASCADE/MON REPOS
WEST |
| 5. FEBEAU/BOURG MULATRESSE | 12. ST. BARBS/CHINAPOO |
| 6. MARACAS BAY/SANTA CRUZ | 13. SUCCESS/TROU MACAQUE |
| 7. MORVANT | |

ELECTORAL DISTRICT OF ARANGUEZ/WARNER VILLAGE

Comprising the following Polling Divisions:

1410, 1411, 1415, 1416, 1420, 1425, 1430, 1431, 1432, 1435, 1465, 1466, 1467, 1470,
1475, 1500, 2741.

ELECTORATE—10,307

(In the following boundary descriptions, wherever a boundary line is described as passing along a road, street, avenue, trace or other roadway, the centre line of such road, street, avenue, trace or other roadway is indicated. Wherever ownership of land is indicated by name, it should be interpreted as referring to the current or previous ownership of such land.)

NORTH— From the point on the sea coast at the mouth of the Caroni River proceeding in a generally easterly direction along the south bank of the Caroni River to the point at its confluence with the Malick River; thence in a generally northerly direction along the east bank of the Malick River to the point where it is crossed by the Churchill-Roosevelt Highway; thence in a generally south-easterly direction along the Churchill-Roosevelt Highway to Don Miguel Road; thence northwards along Don Miguel Road to Swami Avenue; thence eastwards along Swami Avenue to Persad Lane; thence eastwards along Persad Lane to El Socorro Road; thence northwards along El Socorro Road to Chandy Lane; thence eastwards along Chandy Lane to Boundary Road; thence northwards along Boundary Road to John Dolam Road; thence eastwards along John Dolam Road to and along Ram Garib Street to its eastern end; thence proceeding eastwards along an imaginary line to Aranguez Estate Road; thence northwards and eastwards along Aranguez Estate Road to the point where it is crossed by the east bank of the San Juan River; thence

continuing in a generally south-easterly direction along Aranguéz Estate Road Extension to Garden Trace; thence northwards and eastwards along Garden Trace to Eleventh Street Extension; thence northwards along Eleventh Street Extension to the point where it crosses a ravine which passes along the southern boundary of the Mount Lambert Housing Development; thence eastwards along the southern boundary of the Mount Lambert Housing Development to the point where it meets First Street Extension; thence southwards along First Street Extension to the point where it meets the north bank of the San Juan River where the said river turns south; thence southwards along the west bank of the San Juan River to the point where it is crossed by the Churchill-Roosevelt Highway; thence eastwards along the Churchill-Roosevelt Highway to its junction with the Uriah Butler Highway.

EAST —From the last mentioned point proceeding in a generally southerly direction along the Uriah Butler Highway to its junction with Munroe Road.

SOUTH —From the last mentioned point proceeding westwards along Munroe Road to the point where it is crossed by the Bejucal Canal; thence southwards along the Bejucal Canal to its confluence with the Madame Espagnol River; thence in a generally south-westerly and then in a westerly direction along the west bank of the Madame Espagnol River to the point at its mouth on the sea coast.

WEST —From the last mentioned point proceeding in a generally north-westerly direction along the said sea coast to the point at the mouth of the Caroni River at the point of commencement.

ELECTORAL DISTRICT OF BARATARIA

Comprising the following Polling Divisions:

1320, 1325, 1330, 1335, 1336, 1337, 1340, 1345, 1350, 1355, 1360, 1365, 1370, 1375,
1380, 1395, 1405.

ELECTORATE—9,899

(In the following boundary descriptions, wherever a boundary line is described as passing along a road, street, avenue, trace or other roadway, the centre line of such road, street, avenue, trace or other roadway is indicated. Wherever ownership of land is indicated by name, it should be interpreted as referring to the current or previous ownership of such land.)

NORTH —From the junction of the Eastern Main Road, the Lady Young Road and the Churchill-Roosevelt Highway at Morvant Junction proceeding eastwards along the Eastern Main Road to its junction with Don Miguel Road.

EAST —From the last mentioned point proceeding in a generally southerly direction along Don Miguel Road to Redman Lane; thence eastwards along Redman Lane to its eastern end; thence eastwards along an imaginary line to the western end of Singh Trace; thence eastwards along Singh Trace to El Socorro Road; thence southwards along El Socorro Road to Persad Lane; thence westwards along Persad Lane to Swami Avenue; thence westwards along Swami Avenue to Don Miguel Road; thence southwards along Don Miguel Road to its junction with the Churchill-Roosevelt Highway.

SOUTH —From the last mentioned point proceeding in a generally north-westerly and then
AND northerly direction along the Churchill-Roosevelt Highway to its junction with the
WEST Eastern Main Road and the Lady Young Road at Morvant Junction at the point of
commencement.

ELECTORAL DISTRICT OF BEETHAM/PICTON

Comprising the following Polling Divisions:

1255, 1260, 1265, 1270, 1275, 1280, 1285, 1290.

ELECTORATE—10,459

(In the following boundary descriptions, wherever a boundary line is described as passing along a road, street, avenue, trace or other roadway, the centre line of such road, street, avenue, trace or other roadway is indicated. Wherever ownership of land is indicated by name, it should be interpreted as referring to the current or previous ownership of such land.)

NORTH —From the junction of Laventille Road and Ovid Alley at the eastern boundary of the City of Port-of-Spain proceeding in a generally easterly direction along Laventille Road to its junction with Trou Macaque Road.

EAST —From the last mentioned point proceeding south-eastwards along Trou Macaque Road to Rebecca Road; thence first southwards and then northwards along Rebecca Road to Rebecca Trace; thence south-eastwards along Rebecca Trace to a ravine; thence in a generally south-easterly direction along the said ravine to the point where the northern end of Thomasine Extension Street meets the said ravine; thence south-eastwards along Thomasine Extension Street to a trace which runs westwards from Thomasine Extension Street; thence westwards along the said trace to the point where it crosses the western boundary of lands of Wharton; thence southwards along the western boundary of lands of Wharton to the point where an imaginary line drawn eastwards from the north bank of a paved concrete drain meets it; thence westwards along the said imaginary line to the north bank of the said concrete drain; thence westwards along the north bank of the paved concrete drain to the point where it is crossed by Erica Street; thence southwards along Erica Street to Old St. Joseph Road; thence south-westwards along Old St. Joseph Road to the Eastern Main Road; thence eastwards along the Eastern Main Road to the point where it crosses the west bank of a paved drain on the southern side of the road between Espinet and Mc Allister Streets; thence southwards along the west bank of the said drain to the Beetham Highway; thence proceeding southwards along an imaginary line to the point on the north bank of the Caroni River.

SOUTH —From the last mentioned point proceeding in a generally westerly direction along the north bank of the Caroni River to the point at its mouth on the sea coast.

WEST —From the last mentioned point proceeding in a generally northerly direction along the sea coast to the point where it meets the eastern boundary of the City of Port-of-Spain; thence northwards along the eastern boundary of the City of Port-of-Spain to the point where Laventille Road meets Ovid Alley at the point of commencement.

ELECTORAL DISTRICT OF CALEDONIA/UPPER MALICK

Comprising the following Polling Divisions:

1146, 1147, 1148, 1149, 1151, 1152, 1153, 1154, 1155, 1156, 1160, 1165, 1170, 1176.

ELECTORATE— 9,361

(In the following boundary descriptions, wherever a boundary line is described as passing along a road, street, avenue, trace or other roadway, the centre line of such road, street, avenue, trace or other roadway is indicated. Wherever ownership of land is indicated by name, it should be interpreted as referring to the current or previous ownership of such land.)

NORTH—From the junction of Lady Young Road and Coconut Drive proceeding in a generally easterly direction along Coconut Drive to Cosmos Avenue; thence in a generally south-easterly direction along Cosmos Drive to Pomerac Boulevard; thence in a generally north-easterly direction along Pomerac Boulevard to Petunia Avenue; thence in a generally north-westerly direction along Petunia Avenue into and along Petunia Avenue Extension to Laventille Road Extension; thence in a generally south-easterly and then north-easterly direction along Laventille Road Extension to the point where it crosses the crest of a ridge of hills; thence in a generally south-easterly direction along the crest of the said ridge of hills to the point where it meets an imaginary line drawn due north from Light Pole No. 73, at the northern end of Malick Trace.

EAST —From the last mentioned point proceeding in a generally southerly direction along the said imaginary line to Light Pole No. 73, at the northern end of Malick Trace; thence in a generally southerly direction along Malick Trace to Ninth Street; thence in a generally westerly direction along Ninth Street to Ninth Street Circular; thence in a generally north-westerly and then south-westerly direction along Ninth Street Circular to Temple Street; thence in a generally south-westerly direction along Temple Street to Upper Seventh Avenue; thence in a generally southerly direction along Upper Seventh Avenue to Comprehensive Road; thence in a generally north-westerly direction along Comprehensive Road to the point where it crosses the west bank of the Malick River; thence in a generally south-easterly direction along the west bank of the Malick River to the point where it meets an imaginary line drawn westwards from Light Pole No. 18, Upper Seventh Avenue; thence in a generally easterly direction along the said imaginary line to Light Pole No. 18, Upper Seventh Avenue; thence in a generally easterly and southerly direction along Upper Seventh Avenue to its junction with an unnamed trace at Light Pole No. 14; thence in a generally easterly direction along the said unnamed trace to its eastern end; thence in a generally easterly direction along an imaginary line to the north-western corner of St. Dominic's, Sunny Hill Homestead; thence in a generally easterly direction along the northern boundary of St. Dominic's, Sunny Hill Homestead to its north-eastern corner where it abuts Upper Sixth Avenue, Malick Trace at Light Pole No. 58; thence in a generally southerly and then south-westerly direction along Upper Sixth Avenue, Malick Trace to First Street; thence in a generally easterly direction along First Street to Fourth Avenue; thence in a generally southerly direction along Fourth Avenue to its junction with the Eastern Main Road.

SOUTH —From the last mentioned point proceeding in a generally westerly direction along the Eastern Main Road to its junction with the Lady Young Road (Morvant Junction).

WEST —From the last mentioned point proceeding in a generally north-westerly and then northerly direction along the Lady Young Road to its junction with Coconut Drive at the point of commencement.

ELECTORAL DISTRICT OF FEBEAU/BOURG MULATRESSE

Comprising the following Polling Divisions:

0951, 0953, 1010, 1015, 1020, 1025, 1026.

ELECTORATE—9,363

(In the following boundary descriptions, wherever a boundary line is described as passing along a road, street, avenue, trace or other roadway, the centre line of such road, street, avenue, trace or other roadway is indicated. Wherever ownership of land is indicated by name, it should be interpreted as referring to the current or previous ownership of such land.)

NORTH — From the junction of Saddle Road and Mayfair Gardens Road proceeding in a generally north-easterly direction along Mayfair Gardens Road to Beverly Heights Road; thence in a generally north-westerly direction along Beverly Heights Road to Beverly Heights Road Extension; thence in a generally north-westerly direction along Beverly Heights Road Extension to the point where it crosses a ridge of hills; thence in a generally northerly direction along the said ridge of hills to the point where it abuts the south-eastern corner of El Carmen Estate; thence in a generally northerly direction along the eastern boundary of El Carmen Estate to its north-eastern corner where it abuts the southern boundary of Santa Barbara Estate; thence eastwards, northwards and then westwards along the southern, eastern and northern boundaries of Santa Barbara Estate to the Maracas Bay Road; thence in a generally north-easterly direction along the Maracas Bay Road to the point where it crosses the crest of a ridge of hills forming part of the Northern Range; thence in a generally easterly direction along the crest of the said ridge of hills to the point where it crosses the eastern boundary of the Regional Municipality of San Juan/Laventille.

EAST — From the last mentioned point proceeding in a generally southerly direction along the eastern boundary of the Regional Municipality of San Juan/Laventille to the south-eastern corner of lands of J. B. La Forest.

SOUTH — From the last mentioned point proceeding south-westwards along the eastern boundary of lands of J. B. La Forest to the northern boundary of State Lands formerly the Mount Hope Estate; thence westwards along the northern boundary of the said State Lands to and along the northern boundaries of lands of H. Dipnarine and John Clement to the north-western corner of the last mentioned parcel of land; thence proceeding south-westwards along an imaginary line to the northern end of Ramkissoon Trace; thence in a generally south-westerly direction along Ramkissoon Trace to Santa Cruz Old Road; thence northwards along Santa Cruz Old Road to a paved concrete drain; thence south-westwards along the said paved concrete drain to its confluence with the San Juan River; thence northwards and then westwards along the San Juan River to the point where it is crossed by the Saddle Road; thence southwards along the Saddle Road to Laventille Road; thence in a generally north-westerly direction along Laventille Road to Laventille Road Extension also known as Sou Sou Lands; thence in a generally north-westerly, south-westerly and south-easterly direction along Laventille Road Extension also known as Sou Sou Lands to a ridge of the Bagatelle Hills; thence north-westwards along the crest of the ridge of the Bagatelle Hills running along the southern boundary of lands of Francis George to the point at the south-western corner of lands of Francis George.

WEST— From the last mentioned point proceeding northwards along the western boundary of lands of Francis George to the south-western corner of lands of John Moore formerly the Grand Bras Estate; thence first northwards and then eastwards along the western and northern boundaries of the last mentioned parcel of land to its north-eastern corner at a ridge of hills; thence south-eastwards along the said ridge of hills to the north-eastern corner of lands of Joseph Francois at the western boundary of lands of Mon Volmont Estate; thence southwards and eastwards along the western and southern boundaries of Mon Volmont Estate to the south-eastern corner of the said estate at a bridge entrance to the San Juan Senior Comprehensive School at Saddle Road; thence north-westwards along Saddle Road to its junction with Mayfair Gardens Road at the point of commencement.

ELECTORAL DISTRICT OF MARACAS BAY/SANTA CRUZ/LA FILLETTE

Comprising the following Polling Divisions:

0920, 0921, 0922, 0923, 0925, 0930, 0935, 0940, 0945, 0950, 0952, 1905, 1910.

ELECTORATE—9,867

(In the following boundary descriptions, wherever a boundary line is described as passing along a road, street, avenue, trace or other roadway, the centre line of such road, street, avenue, trace or other roadway is indicated. Wherever ownership of land is indicated by name, it should be interpreted as referring to the current or previous ownership of such land.)

NORTH — From the point on the sea coast at the north-western corner of the Regional Municipality of San Juan/Laventille proceeding in a generally easterly direction along the said sea coast to the point at the mouth of the Yarra River.

EAST — From the last mentioned point proceeding in a generally southerly direction along the Yarra River to the point at its source at a ridge of hills forming part of the Northern Range; thence north-westwards along the said ridge of hills forming part of the Northern Range to the point where it crosses the Maracas Bay Road; thence in a generally south-westerly direction along the Maracas Bay Road to the point where it crosses the northern boundary of the Santa Barbara Estate; thence in a generally easterly, south-westerly and then westerly direction along the northern, eastern and southern boundaries of the Santa Barbara Estate to the north-eastern corner of El Carmen Estate; thence in a generally southerly direction along the eastern boundary of the El Carmen Estate to its south-eastern corner where it abuts a ridge of hills; thence in a generally southerly direction along the said ridge of hills to the point where it crossed by Beverly Heights Extension; thence in a generally south-easterly direction along Beverly Heights Extension into and along Beverly Heights to Mayfair Gardens Road; thence in a generally south-westerly direction along Mayfair Gardens Road to Saddle Road; thence in a generally south-easterly direction along Saddle Road to the south-eastern corner of the Mon Volmont Estate at a bridge, the entrance to the San Juan Senior Comprehensive School.

SOUTH — From the last mentioned point proceeding westwards and northwards along the southern and western boundaries of the Mon Volmont Estate to the north-eastern corner of lands of Joseph Francois at a ridge of hills; thence north-westwards along the said ridge of hills to the north-eastern corner of lands of John Moore, formerly the Grand Bras Estate; thence westwards along the northern boundary of the said lands to its north-western corner; thence proceeding by an imaginary line drawn due west to the point on Mon Repos Road.

WEST — From the last mentioned point proceeding first north-eastwards and then north-westwards along the Mon Repos Road to the south-western corner of State Lands; thence northwards along the western boundary of State Lands to its north-western corner at the south-eastern corner of lands of Nicholas Margueritin; thence north-eastwards along the eastern boundary of lands of Nicholas Margueritin to and along the eastern boundary of lands of Severin Mondesir, to the north-eastern corner of lands of Severin Mondesir at Hololo Mountain Road; thence south-westwards along Hololo Mountain Road to the south-eastern corner of State Lands; thence north-westwards along the southern boundary of the said State Lands passing along a ridge of hills separating the St. Anns and the Santa Cruz Valleys, passing along the Lady Chancellor Road to the point where it meets the western boundary of the Regional Municipality of San Juan/Laventille; thence in a generally northerly direction along the western boundary of the Regional Municipality of San Juan/Laventille separating the Santa Cruz and Maraval Valleys to the point at its north-western corner on the sea coast at the point of commencement.

ELECTORAL DISTRICT OF MORVANT

Comprising the following Polling Divisions:

0995, 1000, 1005, 1171, 1175, 1180, 1185, 1205, 1315, 1145.

ELECTORATE—9,280

(In the following boundary descriptions, wherever a boundary line is described as passing along a road, street, avenue, trace or other roadway, the centre line of such road, street, avenue, trace or other roadway is indicated. Wherever ownership of land is indicated by name, it should be interpreted as referring to the current or previous ownership of such land.)

NORTH — From the point on Mon Repos Road where an imaginary line drawn due west from the north-western corner of lands of John Moore formerly the Grand Bras Estate meets it proceeding eastwards along the said imaginary line to the north-western corner of the said lands; thence proceeding southwards along the western boundary of the lands of John Moore into and along the western boundary of lands of Francis George to the south-western corner of the last mentioned lands at the crest of the main ridge of hills; thence south-eastwards along the southern boundary of lands of Francis George passing along the crest of the main ridge of hills to the point where it is crossed by Laventille Road Extension.

EAST — From the last mentioned point proceeding in a generally south-westerly and then north-westerly direction along the Laventille Road Extension to Petunia Avenue Extension; thence in a generally south-easterly direction along Petunia Avenue Extension into and along Petunia Avenue to Pomerac Boulevard; thence in a generally south-westerly direction along Pomerac Boulevard to Cosmos Avenue; thence in a generally north-westerly direction along Cosmos Avenue to Coconut Drive; thence in a generally westerly direction along Coconut Drive to Lady Young Road; thence in a generally southerly and then south-easterly direction along Lady Young Road to its junction with the Eastern Main Road at Morvant Junc-

tion.

- SOUTH** — From the last mentioned point proceeding in a generally westerly direction along the Eastern Main Road to its junction with Morvant Old Road; thence in a generally north-easterly direction along Morvant Old Road to its junction with Lady Young Avenue; thence in a generally north-westerly and then north-easterly direction along Lady Young Avenue to Tapania Street; thence first westwards, south-westwards and then westwards along Tapania Street to Redwood Street; thence southwards along Redwood Street to its southern end; thence in a generally south-westerly direction along an imaginary line to the point at a standpipe where Pelican Road crosses a paved concrete drain; thence in a generally westerly direction along Pelican Road to its junction with John Street.
- WEST** — From the last mentioned point proceeding northwards along John Street to Red Hill Extension Road; thence westwards and then northwards along Red Hill Extension Road to Laventille Road; thence in a generally north-easterly direction along Laventille Road to the Lady Young Road; thence westwards along Lady Young Road to Laventille Road; thence in a generally northerly and then easterly direction along Laventille Road to Mon Repos Road; thence northwards along Mon Repos Road to the point where an imaginary line drawn due west from the north-western corner of lands of John Moore formerly the Grand Bras Estate meets it at the point of commencement.

ELECTORAL DISTRICT OF PETIT BOURG/MOUNT LAMBERT/
CHAMPS FLEURS

Comprising the following Polling Divisions:

1030, 1031, 1032, 1035, 1036, 1037, 1040, 1041, 1042, 1045, 1046, 1047, 1050, 1480,
1485, 1490, 1495.

ELECTORATE—9,967

(In the following boundary descriptions, wherever a boundary line is described as passing along a road, street, avenue, trace or other roadway, the centre line of such road, street, avenue, trace or other roadway is indicated. Wherever ownership of land is indicated by name, it should be interpreted as referring to the current or previous ownership of such land.)

- NORTH** — From the point on the north-western corner of Mount Hope Estate where it abuts the north-eastern corner of lands of Henry Dipnarine proceeding eastwards along the northern boundary of Mount Hope Estate to the south-eastern corner of lands of J.B. La Forest; thence north-eastwards along the eastern boundary of the said lands to its north-eastern corner at the eastern boundary of the Regional Municipality of San Juan/Laventille.
- EAST** — From the last mentioned point proceeding in a generally southerly direction along the eastern boundary of the Regional Municipality of San Juan/Laventille to the junction of Hutton Road and the Eastern Main Road; thence westwards along the Eastern Main Road to its junction with the Uriah Butler Highway; thence in a generally southerly direction along the Uriah Butler Highway to its junction with the Churchill-Roosevelt Highway.

- SOUTH — From the last mentioned point proceeding westwards along the Churchill-Roosevelt Highway to the point where it crosses the east bank of the San Juan River.
- WEST — From the last mentioned point proceeding northwards along the east bank of the San Juan River to the southern end of First Street Extension; thence northwards along First Street Extension to a drain at the southern boundary of the Mount Lambert Housing Development; thence westwards along the said drain passing along the southern boundary of the Mount Lambert Housing Development to Eleventh Street Extension; thence southwards along Eleventh Street Extension to Garden Trace; thence westwards and southwards along Garden Trace to Aranguuez Estate Road Extension; thence in a generally north-westerly direction along Aranguuez Estate Road Extension to the point where it is crossed by the east bank of the San Juan River; thence north-westwards along the east bank of the San Juan River to and along the east bank of the Maitagual Ravine to the Eastern Main Road between Lots Nos. 51 and 52 Eastern Main Road; thence eastwards along the Eastern Main Road to Bushe Street; thence northwards along Bushe Street to Maitagual Crown Trace; thence north-eastwards along Maitagual Crown Trace to the southern boundary of lands of Henry Dipnarine; thence eastwards and northwards along the southern and eastern boundaries of the said lands to the point where it abuts the north-western corner of Mount Hope Estate at the point of commencement.

ELECTORAL DISTRICT OF SAN JUAN EAST

Comprising the following Polling Divisions:

1055, 1060, 1065, 1070, 1075, 1080, 1085, 1385, 1390, 1400, 1436, 1440, 1445, 1450, 1455, 1460, 1461.

ELECTORATE—9,751

(In the following boundary descriptions, wherever a boundary line is described as passing along a road, street, avenue, trace or other roadway, the centre line of such road, street, avenue, trace or other roadway is indicated. Wherever ownership of land is indicated by name, it should be interpreted as referring to the current or previous ownership of such land.)

- NORTH — From the junction of the Santa Cruz Old Road and Ramkissoon Trace proceeding in a generally north-easterly direction along Ramkissoon Trace to its northern end; thence proceeding north-eastwards along an imaginary line to the north-western corner of lands of John Clement; thence eastwards along the northern boundaries of lands of John Clement and H. Dipnarine to the north-eastern corner of lands of H. Dipnarine where it abuts the western boundary of State Lands formerly the Mount Hope Estate.
- EAST — From the last mentioned point proceeding southwards and westwards along the eastern and southern boundaries of lands of H. Dipnarine to Maitagual Trace; thence in a generally south-westerly direction along Maitagual Trace to Bushe Street; thence southwards along Bushe Street to the Eastern Main Road; thence westwards along the Eastern Main Road to the west bank of the Maitagual Ravine passing between Lots Nos. 51 and 52 Eastern Main Road; thence south-eastwards along the west bank of the Maitagual Ravine to its confluence with the San Juan River; thence south-eastwards along the west bank of the San Juan River to the

point where it is crossed by Aranguez Estate Road; thence westwards and southwards along Aranguez Estate Road to the point where an imaginary line drawn eastwards from the eastern end of Ram Garib Street meets the said point.

SOUTH — From the last mentioned point proceeding westwards along the said imaginary line to the eastern end of Ram Garib Street; thence westwards along Ram Garib Street to and along John Dolam Road to Boundary Road; thence southwards along Boundary Road to Chandy Lane; thence westwards along Chandy Lane to El Socorro Road; thence northwards along El Socorro Road to Singh Trace; thence westwards along Singh Trace to its western end; thence in a generally westerly direction along an imaginary line to the eastern end of Redman Lane; thence in a generally westerly direction along Redman Lane to its junction with Don Miguel Road.

WEST — From the last mentioned point proceeding in a generally northerly direction along Don Miguel Road to the Eastern Main Road; thence eastwards along the Eastern Main Road to its junction with Saddle Road at the Croisee; thence in a generally northerly direction along Saddle Road to Real Street; thence in a generally north-easterly direction along Real Street to the point where it crosses the east bank of the San Juan River; thence in a generally northerly direction along the east bank of the San Juan River to the point at its confluence with a paved concrete drain; thence in a generally easterly direction along the south bank of the said paved concrete drain to the point where it is crossed by the Santa Cruz Old Road; thence in a generally southerly direction along the Santa Cruz Old Road to its junction with Ramkissoon Trace at the point of commencement.

ELECTORAL DISTRICT OF SAN JUAN WEST

Comprising the following Polling Divisions:

1090, 1095, 1100, 1105, 1106, 1110, 1120, 1125, 1130, 1135, 1140, 1141, 1142, 1150.

ELECTORATE—9,601

(In the following boundary descriptions, wherever a boundary line is described as passing along a road, street, avenue, trace or other roadway, the centre line of such road, street, avenue, trace or other roadway is indicated. Wherever ownership of land is indicated by name, it should be interpreted as referring to the current or previous ownership of such land.)

NORTH — From the junction of Spenceville Circular and Laventille Road Extension proceeding in a generally north-westerly, north-easterly and then south-easterly direction along Laventille Road Extension also known as Sou Sou Lands Road to Laventille Road; thence in a generally south-easterly direction along Laventille Road to its junction with the Saddle Road.

EAST — From the last mentioned point proceeding in a generally northerly direction along the Saddle Road to the point where it crosses the south bank of Boland Ravine; thence in a generally easterly direction along the south bank of the said Boland Ravine to its confluence with the San Juan River; thence in a generally south-easterly and south-westerly direction along the west bank of the San Juan River to the point where it is crossed by Real Street; thence in a generally south-westerly direction along Real Street also known as Santa Cruz Old Road to the Saddle Road; thence in a generally south-westerly direction along the Saddle Road to its junction

with the Eastern Main Road (the Croisse).

SOUTH —From the last mentioned point proceeding in a generally westerly direction along the Eastern Main Road to its junction with Fourth Avenue.

WEST —From the last mentioned point proceeding in a generally northerly direction along Fourth Avenue to First Street; thence in a generally westerly direction along First Street to Upper Sixth Avenue (Malick Trace); thence in a generally north-easterly and northerly direction along Upper Sixth Avenue (Malick Trace) to Light Pole No. 58, at the north-eastern corner of St. Dominic's, Sunny Hill Homestead; thence in a generally westerly direction along the northern boundary of St. Dominic's, Sunny Hill Homestead to its north-western corner; thence in a generally westerly direction along an imaginary line to the eastern end of an unnamed trace; thence in a generally westerly direction along the said unnamed trace to its junction with Upper Seventh Avenue at Light Pole No. 14; thence in a generally northerly and then westerly direction along Upper Seventh Avenue to Light Pole No. 18; thence in a generally westerly direction along an imaginary line to the east bank of the Malick River; thence in a generally north-westerly direction along the east bank of the Malick River to the point where it is crossed by Comprehensive Road; thence in a generally south-easterly direction along Comprehensive Road to Upper Seventh Avenue; thence in a generally northerly direction along Upper Seventh Avenue to Temple Street; thence in a generally north-easterly direction along Temple Street to Ninth Street Circular; thence in a generally north-easterly and then south-easterly direction along Ninth Street Circular to Ninth Street; thence in a generally easterly direction along Ninth Street to Malick Trace; thence in a generally northerly direction along Malick Trace to Light Pole No. 3; thence in a generally northerly direction along an imaginary line to the crest of a ridge of hills; thence in a generally north-westerly direction along the crest of the said ridge of hills to the point at the junction of Spenceville Circular and Laventille Road Extension at the point of commencement.

ELECTORAL DISTRICT OF ST. ANN'S/CASCADE/MON REPOS WEST

Comprising the following polling divisions:

0885, 0890, 0895, 0900, 0905, 0910, 0915, 0955, 0960, 0965, 0970, 1200.

ELECTORATE—9,824

(In the following boundary descriptions, wherever a boundary line is described as passing along a road, street, avenue, trace or other roadway, the centre line of such road, street, avenue, trace or other roadway is indicated. Wherever ownership of land is indicated by name, it should be interpreted as referring to the current or previous ownership of such land.)

NORTH—From the point on the western boundary of the Regional Municipality of San Juan/Laventille where it meets a ridge of hills separating the St. Ann's and Santa Cruz Valleys at the Lady Chancellor Road proceeding south-eastwards along

the Lady Chancellor Road to and along a ridge of hills passing along the southern boundary of State Lands to its south-eastern corner at Hololo Mountain Road; thence north-eastwards along Hololo Mountain Road to the point where it meets the north-eastern corner of lands of Severin Mondesir.

- EAST — From the last mentioned point proceeding south-westwards along the eastern boundary of lands of Severin Mondesir to and along the eastern boundary of lands of Nicholas Marguertin to the north-western corner of State Lands; thence southwards along the western boundary of the said State Lands to Mon Repos Road; thence south-eastwards and then south-westwards along Mon Repos Road to Laventille Road; thence southwards along Laventille Road to Lady Young Road; thence eastwards along Lady Young Road to Laventille Road.
- SOUTH — From the last mentioned point proceeding in a generally south-westerly direction along Laventille Road to Chinapoo Road; thence in a generally north-westerly direction along Chinapoo Road to and along Chinapoo Extension Road to Wallace Extension Road and continuing in a generally north-westerly direction along Wallace Extension Road to its northern end at a road passing along a ridge of hills; thence north-westwards along the said road passing across the said ridge of hills to the Lady Young Road; thence westwards along the Lady Young Road to St. Francois Valley Road; thence in a generally south-westerly direction along St. Francois Valley Road to Belmont Valley Road; thence northwards and then westwards along Belmont Valley Road to the eastern boundary of the City of Port of Spain; thence northwards along the eastern boundary of the City of Port of Spain to its north-eastern corner on the southern verge of the Lady Young Road; thence south-westwards along the southern verge of the Lady Young Road to its junction with Circular Road; thence north-westwards along Circular Road to its junction with Cotton Hill at the western boundary of the Regional Municipality of San Juan/Laventille.
- WEST — From the last mentioned point proceeding north-eastwards along the western boundary of the Regional Municipality of San Juan/Laventille to the point where it meets a ridge of hills separating the St. Anns and Santa Cruz Valleys at the Lady Chancellor Road at the point of commencement.

ELECTORAL DISTRICT OF ST. BARBS/CHINAPOO

Comprising the following Polling Divisions:

0975, 0980, 0985, 0990, 1201, 1240, 1241, 1245, 1250.

ELECTORATE—9,743

(In the following boundary descriptions, wherever a boundary line is described as passing along a road, street, avenue, trace or other roadway, the centre line of such road, street, avenue, trace or other roadway is indicated. Wherever ownership of land is indicated by name, it should be interpreted as referring to the current or previous ownership of such land.)

NORTH—From the point where Belmont Valley Road crosses the eastern boundary of the City of Port-of-Spain proceeding south-eastwards and then southwards along Belmont Valley Road to St. Francois Valley Road; thence north-eastwards along St. Francois Valley Road to the Lady Young Road; thence eastwards along the Lady Young Road to a road passing across a ridge of hills which runs north-westwards from the

northern end of Wallace Extension Road; thence south-eastwards along the said road passing across a ridge of hills to the northern end of Wallace Extension Road; thence in a generally south-easterly direction along Wallace Extension Road to Chinapoo Extension Road; thence in a generally south-easterly direction along Chinapoo Extension Road to and along Chinapoo Road to its junction with Laventille Road.

- EAST — From the last mentioned point proceeding in a generally southerly direction along Laventille Road to Red Hill Extension Road; thence south-eastwards along Red Hill Extension Road to John Street; thence southwards along John Street to Pelican Road; thence westwards along Pelican Road to Pelican Road Extension; thence in a generally westerly and then a southerly direction along Pelican Road Extension to its junction with the Trou Macaque Road.
- SOUTH — From the last mentioned point proceeding in a generally westerly direction along Trou Macaque Road to Laventille Road and continuing in a generally westerly direction along Laventille Road to the point where it meets the eastern boundary of the City of Port-of-Spain.
- WEST — From the last mentioned point proceeding northwards, westwards and again northwards along the eastern boundary of the City of Port-of-Spain to the point where it is crossed by Belmont Valley Road at the point of commencement.

ELECTORAL DISTRICT OF SUCCESS/TROU MACAQUE

Comprising the following Polling Divisions:

1190, 1195, 1196, 1206, 1210, 1215, 1220, 1225, 1230, 1235, 1294, 1295, 1300, 1305, 1310.

ELECTORATE—9,513

(In the following boundary descriptions, wherever a boundary line is described as passing along a road, street, avenue, trace or other roadway, the centre line of such road, street, avenue, trace or other roadway is indicated. Wherever ownership of land is indicated by name, it should be interpreted as referring to the current or previous ownership of such land.)

- NORTH — From the junction of Rebecca Road and Trou Macaque Road proceeding in a generally easterly direction along Trou Macaque Road to Pelican Road Extension; thence in a generally northerly then easterly direction along Pelican Road Extension into and along Pelican Road to the point where it crosses a paved concrete drain at a standpipe; thence proceeding north-eastwards along an imaginary line to the point at the southern end of Redwood Street; thence northwards along Redwood Street to Tapaná Street; thence eastwards, north-eastwards and again eastwards along Tapaná Street to its junction with Lady Young Avenue.
- EAST — From the last mentioned point proceeding in a generally south-easterly direction along Lady Young Avenue to Morvant Old Road; thence in a generally southerly direction along Morvant Old Road to the Eastern Main Road; thence eastwards along the Eastern Main Road to its junction with the Churchill-Roosevelt Highway at Morvant Junction; thence southwards along the Churchill-Roosevelt Highway to the point where it crosses the Malick River; thence in a generally southerly

direction along the north bank of the Malick River to the point at its confluence with the Caroni River.

SOUTH — From the last mentioned point proceeding in a generally westerly direction along the north bank of the Caroni River to the point where an imaginary line drawn southwards from the east bank of a natural watercourse on the northern side of the Beetham Highway meets the said point.

WEST — From the last mentioned point proceeding northwards along the said imaginary line to the east bank of the natural watercourse on the northern side of Beetham Highway; thence northwards along the east bank of the said natural watercourse into and along its paved portion to the Eastern Main Road at the point between Mc Allister and l’Espinet Streets; thence westwards along the Eastern Main Road to Old St. Joseph Road; thence eastwards along Old St. Joseph Road to Erica Street; thence northwards along Erica Street to the point where it crosses a paved concrete drain at the Central Gate of the Lime Kiln Factory; thence eastwards along the south bank of the paved concrete drain to the point where it turns south-eastwards; thence proceeding eastwards along an imaginary line to the western boundary of lands of Wharton; thence northwards along the western boundary of lands of Wharton to the point where a trace which runs westwards from Thomasine Street Extension crosses; thence eastwards along the said trace to Thomasine Street Extension; thence north-westwards along Thomasine Street Extension to a ravine; thence in a generally northerly direction along the said ravine to Rebecca Trace; thence north-westwards along Rebecca Trace to Rebecca Road; thence north-westwards and then northwards along Rebecca Road to its junction with Trou Macaque Road at the point of commencement.

REGIONAL CORPORATION

SIPARIA

BOUNDARIES OF THE REGION OF SIPARIA AS PRESCRIBED AND DEFINED IN THE MUNICIPAL CORPORATIONS ACT, 1990

“The Region of Siparia comprises the area which is bounded as follows:

NORTH — From Los Gallos Point on the sea coast proceeding in a generally north-easterly direction along the said coast to the Guapo-Cap-de-Ville Road (the eastern boundary of Cedros Ward); thence southwards along Guapo-Cap-de-Ville Road (the eastern boundary of Cedros Ward) to the Southern Main Road; thence in a generally north-easterly direction along the Southern Main Road to the point where it crosses the east bank of the Vance River; thence in a generally north-westerly direction along the east bank of the Vance River to its mouth on the sea coast; thence in a generally north-easterly direction along the said sea coast to the point at the mouth of the Godineau River.

EAST — From the last mentioned point proceeding in a generally south-easterly direction along the south bank of the Godineau River (the northern boundary of the Siparia Ward) to the point where the south-eastern boundary of lands of G. Parbhoo and Others (4a. 3r. 32p.) meets it; thence proceeding south-westwards along an imaginary straight line to the point on the Blackwater Channel; thence south-

AND
WEST

eastwards along the Blackwater Channel to its confluence with the Coora River; thence in a generally south-westerly direction along the west bank of the Coora River to the point where it is crossed by Coora Road; thence southwards along Coora Road to the Penal-Quinam Road; thence in a generally southerly direction along the Penal-Quinam Road to the point on the sea coast.

SOUTH — From the last mentioned point proceeding westwards and then north-eastwards along the sea coast to Los Gallos Point at the point of commencement.”.

APPENDIX P

REGIONAL CORPORATION

SIPARIA

NAMES OF ELECTORAL DISTRICTS RECOMMENDED AND
THE NUMBER OF ELECTORS PROPOSED FOR EACH OF THEM

Total Electorate for SIPARIA	65,435
No. of electoral Districts	9
Average number of electors per Electoral District	7,271
Highest Electorate in the Electoral Area	7,890
Lowest Electorate in the Electoral Area	6,695

<i>Name of Electoral District</i>	<i>Polling Divisions within Electoral Districts</i>	<i>Electorate</i>
AVOCAT/SAN FRANCIQUE NORTH (12 P.Ds)	4200	581
	4201	415
	4205	505
	4210	633
	4211	579
	4385	289
	4387	334
	4388	495
	4390	465
	4391	422
	4395	1,126
	4400	2,046
		7,890
BRIGHTON/VESSIGNY (15 P.Ds)	4620	824
	4625	780
	4632	805
	4640	646
	4645	276
	4650	150
	4655	495
	4660	256
4665	834	

*Elections and Boundaries Commission (Local Government and
Tobago House of Assembly) Order, 2009*

4670	533
4675	30
4677	111
4680	574
4685	731
4690	368

7,413

APPENDIX P—CONTINUED

<i>Name of Electoral District</i>	<i>Polling Divisions within Electoral Districts</i>	<i>Electorate</i>
CEDROS (10 P.Ds)	4790	1,537
	4795	430
	4805	619
	4810	1,042
	4815	816
	4820	343
	4825	593
	4830	571
	4835	202
	4840	629
		6,782
ERIN (12 P.Ds)	4530	62
	4535	941
	4555	978
	4570	634
	4575	590
	4580	693
	4585	428
	4590	159
	4595	1,238
	4600	288
		7,069
MON DESIR (9 P.Ds)	4410	769
	4415	485
	4420	597
	4425	952

4430	531
4435	769
4500	661
4505	1,101
4605	830

6,695

APPENDIX P—CONTINUED

<i>Name of Electoral District</i>	<i>Polling Divisions within Electoral Districts</i>	<i>Electorate</i>
OTAHEITE/ROUSSILLAC (6 P.Ds)	4405	2,693
	4610	1,960
	4615	921
	4630	481
	4631	1,307
	4635	138
		7,500
PALO SECO (11 P.Ds)	4450	800
	4455	299
	4465	1,063
	4470	853
	4471	462
	4540	411
	4541	1,114
	4550	703
	4560	477
	4565	817
	4576	540
		7,539
SIPARIA EAST/SAN FRANCIQUE SOUTH (12 P.Ds)	4340	780
	4346	716
	4351	619
	4360	1,335
	4365	655
	4370	942
	4375	770

4380	550
4386	338
4445	449
4446	340
4460	278

7,772

APPENDIX P—CONTINUED

<i>Name of Electoral District</i>	<i>Polling Divisions within Electoral Districts</i>	<i>Electorate</i>
SIPARIA WEST/FYZABAD (13 P.Ds)	4440	1,219
	4447	636
	4475	546
	4480	600
	4481	488
	4485	598
	4490	170
	4495	792
	4510	757
	4511	310
	4515	300
	4520	81
	4525	278
		6,775

APPENDIX P—(1)

REGIONAL MUNICIPALITY ELECTORAL AREA
SIPARIA

ELECTORAL DISTRICTS:

- | | |
|-------------------------------|-----------------------|
| 1. AVOCAT/SAN FRANCIQUE NORTH | 6. OTAHEITE/ROUSILLAC |
| 2. BRIGHTON/VESSIGNY | 7. PALO SECO |

3. CEDROS
4. ERIN
5. MON DESIR
8. SIPARIA EAST/SAN FRANCIQUE
SOUTH
9. SIPARIA WEST/FYZABAD

ELECTORAL DISTRICT OF AVOCAT/SAN FRANCIQUE NORTH

Comprising the following Polling Divisions:

4200, 4201, 4205, 4210, 4211, 4385, 4387, 4388, 4390, 4391, 4395, 4400.

ELECTORATE—7,890

(In the following boundary descriptions, wherever a boundary line is described as passing along a road, street, avenue, trace or other roadway, the centre line of such road, street, avenue, trace or other roadway is indicated. Wherever ownership of land is indicated by name, it should be interpreted as referring to the current or previous ownership of such land.)

NORTH — From the point on the sea coast at the north-eastern corner of lands of the Otaheite Estate proceeding in a generally north-easterly direction along the said sea coast to the point at the mouth of the Godineau River; thence proceeding in a generally south-easterly direction along the south bank of the Godineau River to the point where the south-eastern corner of lands of G. Parbhoo and Others meets it.

EAST — From the last mentioned point proceeding south-westwards along an imaginary line to the point on Tennants Channel; thence south-westwards along Tennants Channel to the point where it is crossed by San Francique Road.

SOUTH — From the last mentioned point proceeding westwards along San Francique Road to Murray Trace; thence in a generally south-westerly direction along Murray Trace to Timital Trace and continuing in a generally westerly direction along Timital Trace to its junction with the Siparia Old Road.

WEST — From the last mentioned point proceeding in a generally north-westerly direction along the Siparia Old Road to the point where it crosses the southern boundary of lands of Providence Estate; thence westwards along the southern boundary of lands of Providence Estate to its south-western corner where it abuts the south-eastern corner of lands of the Otaheite Estate; thence in a generally northerly direction along the eastern boundary of lands of the Otaheite Estate to the point where it meets the junction of the South Trunk Road and Siparia Old Road; thence north-eastwards along the South Trunk Road to the point where it crosses the eastern boundary of lands of the Otaheite Estate; thence northwards along the eastern boundary of lands of the Otaheite Estate to the point at its north-eastern corner on the sea coast at the point of commencement.

ELECTORAL DISTRICT OF BRIGHTON/VESSIGNY

Comprising the following Polling Divisions:

4620, 4625, 4632, 4640, 4645, 4650, 4655, 4660, 4665, 4670, 4675, 4677, 4680, 4685, 4690.

ELECTORATE—7,413

(In the following boundary descriptions, wherever a boundary line is described as passing along a road, street, avenue, trace or other roadway, the centre line of such road, street, avenue, trace or other roadway is indicated. Wherever ownership of land is indicated by name, it should be interpreted as referring to the current or previous ownership of such land.)

NORTH —From the point on the sea coast at the mouth of the Vance River proceeding in a generally north-easterly direction along the said coast to the point where it meets La Brea Old Road.

EAST —From the last mentioned point proceeding in a generally south-easterly direction along La Brea Old Road to De Verteuil Street; thence eastwards along De Verteuil Street to Prothere Street; thence in a generally southerly direction along Prothere Street to Point d'or Street; thence in a generally south-easterly direction Point d'Or Street to the Southern Main Road; thence south-eastwards along the Southern Main Road to its junction with Boodoosingh Trace; thence south-westwards, south-eastwards and then southwards along Boodoosingh Trace to Sobo Trace at the south-eastern corner of lands of Jugnunnun; thence westwards and then southwards along Sobo Trace to the north-eastern corner of lands of Ramahee; thence southwards and westwards along the eastern and southern boundaries of the said lands of Ramahee to the eastern boundary of lands of Atwarie; thence southwards and then westwards along the eastern and southern boundaries of the said lands of Atwarie to the eastern boundary of a parcel of State Lands; thence in a generally south-westerly and then generally south-easterly direction along the eastern boundary of the said parcel of State Lands to the point where it meets the northern boundary of the Morne l'Enfer Reserve.

SOUTH —From the last mentioned point proceeding south-westwards, south-eastwards and again south-westwards along the northern and western boundaries of the said Reserve to Parrylands Road; thence westwards along Parrylands Road to the eastern boundary of lands of Yorke Graham; thence southwards and westwards along the eastern and southern boundaries of the said lands to the northern boundary of a proposed Forest Reserve; thence in a generally westerly direction along the northern boundary of the said Forest Reserve to the point where the Southern Main Road crosses the western boundary of lands of Mahadeoh.

WEST —From the last mentioned point proceeding in a generally north-easterly direction along the Southern Main Road to the point where it crosses the east bank of the Vance River; thence in a generally north-westerly direction along the east bank of the Vance River to its mouth on the sea coast at the point of commencement.

ELECTORAL DISTRICT OF CEDROS

Comprising the following Polling Divisions:

4790, 4795, 4805, 4810, 4815, 4820, 4825, 4830, 4835, 4840.

ELECTORATE—6,782

(In the following boundary descriptions, wherever a boundary line is described as

passing along a road, street, avenue, trace or other roadway, the centre line of such road, street, avenue, trace or other roadway is indicated. Wherever ownership of land is indicated by name, it should be interpreted as referring to the current or previous ownership of such land.)

NORTH—From Los Gallos Point on the sea coast proceeding in a generally north-easterly direction along the said sea coast to the point where it meets Erin Road.

EAST —From the last mentioned point proceeding in a generally south-easterly direction along Erin Road to the Southern Main Road; thence in a generally south-westerly direction along the Southern Main Road to the point where it abuts the north-western corner of lands reserved for a quarry; thence in a generally southerly direction along the western boundary of the said lands reserved for a quarry; to its south-western corner; thence in a generally southerly direction along an imaginary line to the point on the sea coast.

SOUTH —From the last mentioned point proceeding westwards and then north-eastwards along the said sea coast to Los Gallos Point at the point of commencement.

ELECTORAL DISTRICT OF ERIN

Comprising the following Polling Divisions:

4530, 4535, 4555, 4570, 4575, 4580, 4585, 4590, 4595, 4600, 4785, 4800.

ELECTORATE—7,069

(In the following boundary descriptions, wherever a boundary line is described as passing along a road, street, avenue, trace or other roadway, the centre line of such road, street, avenue, trace or other roadway is indicated. Wherever ownership of land is indicated by name, it should be interpreted as referring to the current or previous ownership of such land.)

NORTH —From the junction of Erin Road and the Southern Main Road proceeding in a generally north-easterly direction along the Southern Main Road to the western boundary of lands of Mahadeoh; thence southwards along the western boundary of the said lands to the northern boundary of a proposed Forest Reserve; thence in a generally easterly direction along the northern boundary of the said proposed Forest Reserve to the south-eastern corner of lands of Yorke Graham; thence northwards along the eastern boundary of the said lands to Parrylands Road; thence eastwards along the said road to the western boundary of lands of Morne l'Enfer Reserve; thence first northwards and then eastwards along the western and northern boundaries of the Morne l'Enfer Reserve to the point at its north-eastern corner at Gheerahoo Trace.

EAST —From the last mentioned point proceeding southwards along what is or was

formerly the eastern boundary of the Ward of La Brea to what is or was formerly the northern boundary of the Ward of Erin at the northern boundary of Erin Reserve; thence south-eastwards, south-westwards and again south-eastwards along what is or was formerly the northern boundary of the Ward of Erin to the point where the San Fernando-Siparia-Erin Road crosses it; thence south-westwards along the said San Fernando-Siparia-Erin Road to its junction with Los Iros Road; thence south-eastwards along Los Iros Road to the point on the sea coast.

SOUTH — From the last mentioned point proceeding in a generally westerly direction along the said sea coast to the point where it meets an imaginary line drawn in a generally southerly direction from the south-western corner of lands reserved for a quarry.

WEST — From the last mentioned point proceeding in a generally northerly direction along the said imaginary line to the south-western corner of lands reserved for a quarry; thence in a generally northerly direction along the western boundary of lands reserved for a quarry to its north-western corner where it abuts the Southern Main Road; thence in a generally north-easterly direction along the Southern Main Road to its junction with Erin Road at the point of commencement.

ELECTORAL DISTRICT OF MON DESIR

Comprising the following Polling Divisions:

4410, 4415, 4420, 4425, 4430, 4435, 4500, 4505, 4605.

ELECTORATE—6,695

(In the following boundary descriptions, wherever a boundary line is described as passing along a road, street, avenue, trace or other roadway, the centre line of such road, street, avenue, trace or other roadway is indicated. Wherever ownership of land is indicated by name, it should be interpreted as referring to the current or previous ownership of such land.)

NORTH — From the point where Pablito Trace crosses the eastern boundary of State Lands proceeding in a generally easterly direction along Pablito Trace to Grant Trace; thence in a generally north-easterly direction along Grant Trace to Mon Desir Road; thence in a generally easterly direction along Mon Desir Road to the point where it crosses the west bank of the Silver Stream River; thence in a generally south-westerly direction along the west bank of the Silver Stream River to the point where it abuts the south-western corner of lands of the Mon Desir Estate; thence eastwards and northwards along the southern and eastern boundaries of

the Mon Desir Estate to its north-eastern corner where it abuts the southern boundary of the Otaheite Estate; thence in a generally easterly direction along the southern boundary of the Otaheite Estate and the southern boundary of the Providence Estate to the point where it is crossed by Siparia Road.

EAST — From the last mentioned point proceeding in a generally south-easterly direction along Siparia Road to its junction with Fyzabad-Guapo Road.

SOUTH — From the last mentioned point proceeding in a generally north-westerly direction along Fyzabad-Guapo Road to Fyzabad Road; thence in a generally northerly direction along Fyzabad Road to Delhi Settlement Road; thence in a generally westerly direction along Delhi Settlement Road to Gheerahoo Trace; thence in a generally south-westerly direction along Gheerahoo Trace to the point where it crosses the eastern boundary of Morne l'Enfer Reserve; thence northwards along the said eastern boundary to the north-eastern corner of the said Reserve; thence in a generally north-westerly direction along the northern boundary of the said Reserve to the south-eastern corner of a parcel of State Lands.

WEST — From the last mentioned point proceeding in a generally northerly direction along the eastern boundary of State Lands to the point where it is crossed by Pablito Trace at the point of commencement.

TOTAL DISTRICT OF OTAHEITE/ROUSILLAC

Comprising the following Polling Divisions:

4405, 4610, 4615, 4630, 4631, 4635.

ELECTORATE—7,500

(In the following boundary descriptions, wherever a boundary line is described as passing along a road, street, avenue, trace or other roadway, the centre line of such road, street, avenue, trace or other roadway is indicated. Wherever ownership of land is indicated by name, it should be interpreted as referring to the current or previous ownership of such land.)

NORTH — From the point at the northern end of La Brea Old Road where it meets the sea coast proceeding in a generally south-easterly direction along the sea coast to the point at the north-eastern corner of lands of the Otaheite Estate.

EAST — From the last mentioned point proceeding in a generally southerly direction along the eastern boundary of the Otaheite Estate to its south-eastern corner.

SOUTH — From the last mentioned point proceeding in a generally westerly direction along the southern boundary of Otaheite Estate to the point where it abuts the north-eastern corner of the Mon Desir Estate; thence in a generally westerly

direction along the eastern and southern boundaries of the Mon Desir Estate to its south-western corner on the east bank of the Silver Stream River; thence in a generally north-easterly direction along the east bank of the Silver Stream River to the point where it is crossed by the Mon Desir Road; thence in a generally westerly direction along Mon Desir Road to Grant Trace; thence in a generally south-westerly direction along Grant Trace to Pablito Trace; thence in a generally westerly direction along Pablito Trace to the point where it crosses the eastern boundary of State Lands.

WEST — From the last mentioned point proceeding in a generally north-westerly and then north-easterly direction along the eastern boundary of the said State Lands to its north-eastern corner at the southern boundary of lands of Atwarie; thence eastwards and northwards along the southern and eastern boundaries of the lands of Atwarie to the south-western corner of lands of Ramahee; thence eastwards and then northwards along the southern and eastern boundaries of the said lands of Ramahee to Sobo Trace; thence northwards and eastwards along Sobo Trace to Boodoosingh Trace at the south-eastern corner of lands of Jugnunnun; thence northwards, north-westwards and then north-eastwards along Boodoosingh Trace to its junction with the Southern Main Road; thence in a generally north-westerly direction along the Southern Main Road to Point d'Or Street; thence in a generally north-westerly direction to Point d'Or Street to Prothere Street; thence in a generally northerly direction along Prothere Street to De Verteuil Street; thence in a generally westerly direction along De Verteuil Street to La Brea Old Road; thence in a generally north westerly direction along La Brea Old Road to its northern end on the sea coast at the point of commencement.

ELECTORAL DISTRICT OF PALO SECO

Comprising the following Polling Divisions:

4450, 4455, 4465, 4470, 4471, 4540, 4541, 4550, 4560, 4565, 4576.

ELECTORATE—7,539

(In the following boundary descriptions, wherever a boundary line is described as passing along a road, street, avenue, trace or other roadway, the centre line of such road, street, avenue, trace or other roadway is indicated. Wherever ownership of land is indicated by name, it should be interpreted as referring to the current or previous ownership of such land.)

NORTH — From the junction of Los Iros Road and the San Fernando-Siparia-Erin Road proceeding in a generally north-easterly direction along the San Fernando-Siparia-Erin Road to its junction with Coora Road.

- EAST — From the last mentioned point proceeding in a generally south-easterly direction along Coora Road to Coora Branch Road; thence in a generally easterly direction along Coora Branch Road to the point where it crosses the west bank of the Coora River; thence in a generally south-westerly direction along the west bank of the Coora River to the point where it is crossed by Coora Road; thence in a generally southerly direction along Coora Road to Penal-Quinam Road; thence in a generally southerly direction along Penal-Quinam Road to the point on the sea coast.
- SOUTH — From the last mentioned point proceeding in a generally westerly direction along the said sea coast to the point where it meets Los Iros Road.
- WEST — From the last mentioned point proceeding in a generally north-westerly direction along Los Iros Road to its junction with the San Fernando Siparia-Erin Road at the point of commencement.

ELECTORAL DISTRICT OF SIPARIA EAST/SAN FRANCIQUE SOUTH

Comprising the following Polling Divisions:

4340, 4346, 4351, 4360, 4365, 4370, 4375, 4380, 4386, 4445, 4446, 4460.

ELECTORATE—7,772

(In the following boundary descriptions, wherever a boundary line is described as passing along a road, street, avenue, trace or other roadway, the centre line of such road, street, avenue, trace or other roadway is indicated. Wherever ownership of land is indicated by name, it should be interpreted as referring to the current or previous ownership of such land.)

- NORTH — From the junction of Siparia Road and Timal Trace proceeding in a generally easterly direction along Timal Trace into and along Murray Trace to San Francique Road; thence in a generally easterly direction along San Francique Road to the point where it crosses Tennants Channel; thence in a generally north-easterly direction along Tennants Channel to Blackwater Channel.
- EAST — From the last mentioned point proceeding in a generally south-easterly direction along Blackwater Channel to its confluence with the Coora River; thence in a generally south-westerly direction along the west bank of the Coora River to the point where it is crossed by Coora Branch Road.
- SOUTH — From the last mentioned point proceeding in a generally westerly direction along Coora Branch Road to Coora Road; thence in a generally north-westerly direction along Coora Road to its junction with the San Fernando-Siparia-Erin Road; thence in a generally westerly direction along the San Fernando-Siparia-Erin Road to its junction with Well Road.
- WEST — From the last mentioned point proceeding in a generally northerly direction along

ELECTORAL DISTRICT OF SIPARIA WEST/FYZABAD

Comprising the following Polling Divisions:

4440, 4447, 4475, 4480, 4481, 4485, 4490, 4495, 4510, 4511, 4515, 4520, 4525.

ELECTORATE—6,775

(In the following boundary descriptions, wherever a boundary line is described as passing along a road, street, avenue, trace or other roadway, the centre line of such road, street, avenue, trace or other roadway is indicated. Wherever ownership of land is indicated by name, it should be interpreted as referring to the current or previous ownership of such land.)

NORTH —From the point where Gheerahoo Trace crosses the western boundary of what was formerly the Ward of Siparia proceeding in a generally north-easterly direction along Gheerahoo Trace to Delhi Settlement Road; thence in a generally easterly direction along Delhi Settlement Road to Fyzabad Road; thence in a generally southerly direction along Fyzabad Road to Fyzabad-Guapo Road; thence in a generally south-easterly direction along Fyzabad-Guapo Road to its junction with Siparia Road.

EAST —From the last mentioned point proceeding in a generally southerly direction along Siparia Road to the point where it abuts the north-western corner of lands of Rajit Mahradge; thence in a generally south-westerly direction along the western boundary of lands of Rajit Mahradge to its south-western corner on the northern boundary of lands of Nanhuck; thence westwards, southwards and eastwards along the northern, western and southern boundaries of lands of Nanhuck to the west bank of the Cunapo River; thence in a generally southerly direction along the west bank of the Cunapo River to the north-western corner of lands of Frederick Matadeen; thence in a generally south-easterly direction along the northern boundary of lands of Frederick Matadeen to the point where it is crossed by Well Road; thence in a generally southerly direction along Well Road to its junction with the San Fernando-Siparia-Erin Road.

SOUTH —From the last mentioned point proceeding in a generally south-westerly direction along the San Fernando-Siparia-Erin Road to the point where it crosses what was formerly the southern boundary of the Ward of Siparia.

WEST —From the last mentioned point proceeding north-westwards, north-eastwards and again north-westwards along what was formerly the southern boundary of the Ward of Siparia to its south-western corner; thence in a generally northerly direction along the western boundary of the said Ward Boundary to the point where it is crossed by Gheerahoo Trace at the point of commencement.

REGIONAL CORPORATION

TUNAPUNA/PIARCO

BOUNDARIES OF THE REGION OF TUNAPUNA/PIARCO AS PRESCRIBED AND
DEFINED IN THE MUNICIPAL CORPORATIONS ACT, 1990 AS AMENDED BY
THE MUNICIPAL CORPORATIONS ACT, 1992

The Region of Tunapuna/Piarco comprises of:

NORTH —From the point of the sea coast at the mouth of the Yarra River proceeding in a generally easterly direction along the sea coast to the point on the north-eastern boundary of the County of St. George (as described in Section 2 of the Division of Trinidad Act, Chap. 26:01).

EAST —From the last mentioned point proceeding in a generally southerly direction along the eastern boundary of the County of St. George (as described in Section 2 of the Division of Trinidad Act, Chap. 26:01) to wit: “by a line commencing from the sea at the point North of the north-eastern corner of land originally granted to Bascillia Coa and running South along the eastern boundary of the said lands and the eastern boundaries of lands originally granted to Luciana Casadillo, Edward John and Bascilla Romero and thence southwards until it reaches the crest of the ridge of hills forming the eastern watershed of the Madamas River; thence along the eastern and southern watershed of the Madamas River to Aripo Trigonometrical Station No. 86; thence along the western watershed of the Cuare River to that spur on which Palmar Trigonometrical Station No. 87 is situate and along the above-mentioned spur to the west bank of the Aripo River; thence in a generally southerly direction along the west bank of the Aripo River to the point at its confluence with the Caroni River.

SOUTH —From the last mentioned point proceeding in a generally south-westerly direction along the north bank of the Caroni River to El Carmen Branch Road; thence in a generally south-westerly direction along El Carmen Road to Caroni Road also known as Caroni South Bank Road; thence in a generally southerly direction along the latter road to the point where it crosses the north bank of the Guayamare River; thence in a generally westerly direction along the north bank of the Guayamare River to the point where it crosses the eastern boundary of Mon Plaisir Estate at the Mon Plaisir Branch Trace; thence southwards along the said trace passing along the eastern boundary of the Mon Plaisir Estate to Mon Plaisir Road; thence westwards along the Mon Plaisir Road to the point where it meets the Southern Main Road; thence southwards along the Southern Main Road to the point where it meets the Cunupia Railway Station Road; thence proceeding westwards along the Cunupia Railway Station Road to Munroe Road to the point where it meets Uriah Butler Highway.

WEST — From the last mentioned point proceeding in a generally northerly direction along the Uriah Butler Highway to the point at its junction with the Eastern Main Road; thence eastwards along the Eastern Main Road to the point at its junction with the Hutton Road at its western boundary of the Ward of Tacarigua; thence in a generally northerly direction along the western boundary of the Ward of Tacarigua to its northern boundary; thence eastwards along the northern boundary of the Tacarigua Ward (Main Ridge of hills forming part of the Northern Range) to the point at the south-western boundary of lands to Carlos Prieto (10a. 2r. 11p.); thence proceeding eastwards along the said Ward boundary to the point at the source of the Caura River; thence south-eastwards along the said ridge of hills forming part of the Northern Range (southern boundary of the Blanchisseuse Ward) to the source of the Yarra River; thence in a generally northerly direction along the Yarra River to the point at its mouth on the sea coast at the point of commencement.”.

APPENDIX Q

REGIONAL CORPORATION

TUNAPUNA/PIARCO

NAMES OF ELECTORAL DISTRICTS RECOMMENDED AND
THE NUMBER OF ELECTORS PROPOSED FOR EACH OF THEM

Total Electorate for TUNAPUNA/PIARCO	151,171
No. of Electoral Districts	15
Average number of electors per Electoral District	10,078
Highest Electorate in the Electoral Area	10,633
Lowest Electorate in the Electoral Area	9,209

<i>Name of Electoral District</i>	<i>Polling Division within Electoral District</i>	<i>Electorate</i>
AUZONVILLE/TUNAPUNA (19 P.Ds)	1610	456
	1625	1,683
	1630	276
	1631	417
	1632	377
	1633	272
	1634	620
	1635	542
	1636	265
	1640	573
	1645	388
	1670	588
	1675	357
	1680	562
	1685	502
1690	661	
1695	740	
1710	703	
1715	466	
		10,448

APPENDIX Q—CONTINUED

<i>Name of Electoral District</i>	<i>Polling Division within Electoral District</i>	<i>Electorate</i>
BLANCHISSEUSE/SANTA ROSA (11 P.Ds)	1915	166
	1920	413
	1925	4
	1930	268
	1935	611
	2090	3,343
	2092	556
	2093	1,825
	2094	1,554
	2095	1,120
	2097	773
	10,633	
BON AIR/AROUCA/CANE FARM (13 P.Ds)	1789	508
	1815	1,444
	1816	899
	1817	687
	1818	1,057
	1819	1,201
	1820	755
	1821	671
	1825	798
	1830	571
	1831	798
	1832	471
	1833	539
	10,399	

APPENDIX Q—CONTINUED

<i>Name of Electoral District</i>	<i>Polling Division within Electoral District</i>	<i>Electorate</i>
CAURA/PARADISE/TACARIGUA (13 P.Ds)	1700	531
	1701	521
	1705	466
	1706	336
	1707	496
	1708	395
	1750	1,703
	1755	895
	1760	1,309
	1765	992
	1770	772
	1775	668
	1875	201
		9,285
CUREPE/PASEA (16 P.Ds)	1545	382
	1550	372
	1555	643
	1560	527
	1565	1,062
	1570	804
	1575	539
	1576	531
	1580	859
	1605	368
	1650	515
	1655	455
	1660	907
1665	804	
1720	398	
1725	898	
		10,064
d'ABADIE/CARAPO (7 P.Ds)	1955	2,482
	1960	1,532
	2050	3,391
	2051	825
	2052	529
	2057	884
	2058	860
		10,503

APPENDIX Q—CONTINUED

<i>Name of Electoral District</i>	<i>Polling Division within Electoral District</i>	<i>Electorate</i>
FIVE RIVERS/LOPINOT (9 P.Ds)	1780	2,366
	1835	430
	1840	533
	1845	1,260
	1850	1,284
	1851	1,519
	1855	1,734
	1865	626
	1870	715
		10,467
KELLY VILLAGE/WARRENVILLE (10 P.Ds)	1796	1,479
	2694	1,114
	2695	833
	2710	917
	2720	1,251
	2730	836
	2735	833
	2736	543
	2740	504
	2745	1,079
		9,389
LA FLORISSANTE/CLEAVER (8 P.Ds)	1810	1,161
	1860	2,158
	1940	762
	1941	598
	1942	702
	1943	794
	1945	2,850
	1950	1,273
		10,298
MACOYA/TRINCITY (11 P.Ds)	1730	442
	1731	685
	1735	590
	1740	980
	1741	1,207
	1745	724
	1746	505
	1785	2,041
	1786	603
	1787	1,787
	1788	520
		10,084

APPENDIX Q—CONTINUED

<i>Name of Electoral District</i>	<i>Polling Division within Electoral District</i>	<i>Electorate</i>
MARACAS/SANTA MAGARITA (10 P.Ds)	1535	349
	1536	320
	1537	795
	1540	1,780
	1615	587
	1620	1,223
	1880	1,496
	1885	1,466
	1890	955
	1895	1,171
		10,142
MAUSICA/MALONEY (8 P.Ds)	1805	1,170
	1806	1,909
	1807	739
	1808	1,266
	1809	1,415
	1811	1,132
	1812	1,413
	1813	1,240
		10,284
ST. AUGUSTINE SOUTH/PIARCO/ ST. HELENA (11 P.Ds)	1585	923
	1590	359
	1591	811
	1592	333
	1596	984
	1600	888
	1601	500
	1602	601
	1791	864
	1795	1,325
	2685	1,621
		9,209

APPENDIX Q—CONTINUED

<i>Name of Electoral District</i>	<i>Polling Division within Electoral District</i>	<i>Electorate</i>
VALSAYN/ST. JOSEPH (16 P.Ds)	1496	403
	1501	921
	1505	287
	1506	479
	1507	739
	1508	701
	1509	366
	1510	1,004
	1511	675
	1512	624
	1513	622
	1514	239
	1515	885
	1520	616
	1525	415
	1530	420
	9,396	
WALLERFIELD/LA HORQUETTA (11 P.Ds)	2053	834
	2054	1,213
	2059	1,061
	2061	838
	2062	765
	2063	825
	2064	865
	2066	673
	2085	2,056
	2086	904
	2098	536
	10,570	

APPENDIX Q—(1)

REGIONAL MUNICIPALITY ELECTORAL AREA

TUNAPUNA/PIARCO

ELECTORAL DISTRICTS:

- | | |
|------------------------------|---|
| 1. AUZONVILLE/TUNAPUNA | 9. LA FLORISSANTE/CLEAVER |
| 2. BLANCHISSEUSE/SANTA ROSA | 10. MACOYA/TRINCITY |
| 3. BON AIR/AROUCA/CANE FARM | 11. MARACAS/SANTA MAGARITA |
| 4. CAURA//PARADISE/TACARIGUA | 12. MAUSICA/MALONEY |
| 5. CUREPE/PASEA | 13. St. AUGUSTINE SOUTH/PIARCO/
St. HELENA |
| 6. d'ABADIE/CARAPO | 14. VALSAYN/St. JOSEPH |
| 7. FIVE RIVERS/LOPINOT | 15. WALLERFIELD/LA HORQUETTA |
| 8. KELLY VILLAGE/WARRENVILLE | |

ELECTORAL DISTRICT OF AUZONVILLE/TUNAPUNA

Comprising the following Polling Divisions:

1610, 1625, 1630, 1631, 1632, 1633, 1634, 1635, 1636, 1640, 1645, 1670, 1675, 1680,
1685, 1690, 1695, 1710, 1715.

ELECTORATE—10,448

(In the following boundary descriptions, wherever a boundary line is described as passing along a road, street, avenue, trace or other roadway, the centre line of such road, street, avenue, trace or other roadway is indicated. Wherever ownership of land is indicated by name, it should be interpreted as referring to the current or previous ownership of such land.)

NORTH—From the point at the south-western corner of lands of Edmund Duriex where it abuts the western boundary of the Mount St. Benedict Monastery Lands proceeding in a generally north-easterly direction along the western and northern boundaries of the Mount St. Benedict Monastery Lands to the point where it meets the western boundary of the Wardour Estate.

EAST — From the last mentioned point proceeding in a generally south-easterly direction along the western boundary of the Wardour Estate to its south-eastern corner where it abuts the western boundary of the El Dorado Estate; thence in a generally southerly direction along the western boundary of the El Dorado Estate to the south-eastern corner of lands of B.G. Singh; thence in a generally easterly direction along an imaginary line to the south-western corner of lands of Boonoo; thence in a generally easterly direction along the southern boundary of lands of Boonoo to its south-eastern corner; thence in a generally southerly direction along an imaginary line to the northern end of Madoo Hill at Light Pole No. A36; thence in a generally southerly and then south-easterly direction along Madoo Hill to Upper El Dorado Road; thence in a generally southerly direction along Upper El Dorado Road into and along El Dorado Road to its junction with the Eastern Main Road.

SOUTH — From the last mentioned point proceeding in a generally south-westerly and then north-westerly direction along the Eastern Main Road to its junction with Warren Road.

WEST — From the last mentioned point proceeding in a generally northerly direction along Warren Road to Gordon Street; thence in a generally south-easterly direction along Gordon Street to its junction with Jordan Street at the east bank of a ravine; thence in a generally north-easterly direction along the east bank of the said ravine to the point where it is crossed by Noel Trace at Light Pole No. 2; thence in a generally north-easterly and then north-westerly direction along Noel to the point where it crosses the southern boundary of lands of Jharee; thence westwards and northwards along the southern and western boundaries of lands of Jharee to and along the southern boundary of State Lands to the eastern boundary of lands of Deenoo; thence northwards along the eastern boundary of lands of Deenoo to and along the eastern boundary of lands of Sahardee to the north-eastern corner of the last named lands where it abuts the western boundary of lands of the Mount St. Benedict Monastery; thence in a generally north-easterly direction along the western boundary of lands of the Mount St. Benedict Monastery to the point where it abuts the south-western corner of lands of Edmund Duriex at the point of commencement.

ELECTORAL DISTRICT OF BLANCHISSEUSE/SANTA ROSA

Comprising the following Polling Divisions:

1915, 1920, 1925, 1930, 1935, 2090, 2092, 2093, 2094, 2095, 2097.

ELECTORATE—10,633

(In the following boundary descriptions, wherever a boundary line is described as passing along a road, street, avenue, trace or other roadway, the centre line of such road, street, avenue, trace or other roadway is indicated. Wherever ownership of land is indicated by name, it should be interpreted as referring to the current or previous ownership of such land.)

NORTH— From the point on the sea coast at the mouth of the Yarra River proceeding in a generally easterly direction along the said sea coast to the point on the north-eastern corner of the Regional Municipality of Tunapuna/Piarco as described in the Municipal Corporations (Amendment) Act, 1992.

- EAST — From the last mentioned point proceeding in a generally southerly direction along the eastern boundary of the Regional Municipality of Tunapuna/Piarco as described in the Municipal Corporations (Amendment) Act, 1992, by a line commencing from the sea at a point north of the north-eastern corner of land originally granted to Bascillia Coa and running south along the eastern boundary of the said lands and the eastern boundaries of land originally granted to Luciana Casadillo, Edward John and Bascilla Romero and thence southwards until it reaches the crest of the ridge of hills forming the eastern watershed of the Madamas River; thence along the eastern and southern watershed of the Madamas River to Trigonometrical Station El Cerro Del Aripo; thence in a generally south-westerly direction along an imaginary line to the south-eastern corner of lands of Arthur Wellington; thence westwards and northwards along the southern and western boundaries of lands of Arthur Wellington to the south-eastern corner of lands of John Dundas; thence westwards along the southern boundary of lands of John Dundas to the junction of LaLaJa Crown Trace and Providence Road; thence in a generally southerly direction along Providence Road into and along the Heights of Guanapo Road to its junction with the Eastern Main Road.
- SOUTH — From the last mentioned point proceeding in a generally westerly direction along the Eastern Main Road to Demerara Road; thence in a generally south-easterly direction along Demerara Road to Punette Avenue; thence in a generally south-westerly direction along Punette Avenue to the point where it crosses the western boundary of Wallerfield; thence in a generally south-easterly direction along the western boundary of Wallerfield to its south-western corner on the Churchill-Roosevelt Highway; thence in a generally south-westerly direction along the Churchill-Roosevelt Highway to the point where it crosses the east bank of the Arima River at the eastern boundary of the Borough of Arima.
- WEST — From the last mentioned point proceeding in a generally northerly direction along the east bank of the Arima River to the point where the Eastern Main Road crosses it; thence north-eastwards along the Eastern Main Road to Cocorital Road; thence north-westwards along Cocorital Road to its junction with the Bye-Pass Road; thence north-westwards along the Bye-Pass Road to the Arima-Blanchisseuse Road; thence into and along Arima-Blanchisseuse Road to the 1¼ m.m.; thence proceeding south-westwards along an imaginary line to the north-western corner of a parcel of land leased now or formerly to S. P. Balmansingh; thence southwards along the western boundary of the said parcel of land to the point where Calvary Branch Trace formerly known as Marine Trace meets a ridge of hills; thence northwards along the said ridge of hills to Mausica Trigonometrical Station No. 172 and continuing along the said ridge of hills to the point where it meets a branch ridge of hills running southwards from the main ridge of the Northern Range; thence northwards along the said branch ridge to the point where Cangrejal Trigonometrical Station No. 8 meets a branch ridge running southwards from the main ridge of hills of the Northern Range; thence northwards along the said ridge passing through Trigonometrical Station El Padre No. 168 and Guacharo No. 170 to the point at the crest of the main ridge of hills on the Northern Range; thence westwards along the said ridge of hills to the source of the Yarra River; thence in a generally northerly direction along the Yarra River to the point at its mouth on the sea coast at the point of commencement.

ELECTORAL DISTRICT OF BON AIR/AROUCA/CANE FARM

Comprising the following Polling Divisions:

1789, 1815, 1816, 1817, 1818, 1819, 1820, 1821, 1825, 1830, 1831, 1832, 1833.

ELECTORATE—10,399

(In the following boundary descriptions, wherever a boundary line is described as passing along a road, street, avenue, trace or other roadway, the centre line of such road, street, avenue, trace or other roadway is indicated. Wherever ownership of land is indicated by name, it should be interpreted as referring to the current or previous ownership of such land.)

NORTH—From the point where the Eastern Main Road crosses the east bank of Hawkins Drain proceeding in a generally south-easterly direction along the Eastern Main Road to the point where it is crossed by the Priority Bus Route; thence proceeding in a generally south-easterly direction along the Priority Bus Route to the point where it crosses the west bank of the Arouca River.

EAST — From the last mentioned point proceeding in a generally south-westerly direction along the west bank of the Arouca River to and along the north bank of the said river to the point where it crosses the eastern boundary of lands of the Golden Grove Prison; thence southwards along the eastern boundary of the lands of the Golden Grove Prison to the point at its south-eastern corner on the Churchill-Roosevelt Highway.

SOUTH— From the last mentioned point proceeding in a generally north-westerly direction along the Churchill-Roosevelt Highway to its junction with Trincity Central Road passing west of the Trincity Mall.

WEST— From the last mentioned point proceeding in a generally northerly direction along Trincity Central Road passing west of Trincity Mall to Trincity Boulevard; thence in a generally north-westerly direction along Trincity Boulevard to the point where it crosses the east bank of a natural ravine; thence in a generally northerly direction along the east bank of the said natural ravine west of 1st Street West Cane Farm Avenue to the point where it crossed by Lime Grove road at Light Pole No. 6; thence in a generally westerly, northerly and again westerly direction along the east bank of the said ravine to the point where it is crossed by Casselton Avenue; thence in a generally northerly direction along Casselton Avenue to Estate Avenue; thence in a generally westerly direction along Estate Avenue to the point where it crosses the east bank of Hawkins Drain; thence in a generally north-easterly direction along the east bank of Hawkins Drain to the point where it is crossed by the Eastern Main Road at the point of commencement.

ELECTORAL DISTRICT OF CAURA/PARADISE/TACARIGUA

Comprising the following Polling Divisions:

1700, 1701, 1705, 1706, 1707, 1708, 1750, 1755, 1760, 1765, 1770, 1775, 1875.

ELECTORATE— 9,285

(In the following boundary descriptions, wherever a boundary line is described as passing along a road, street, avenue, trace or other roadway, the centre line of such road, street, avenue, trace or other roadway is indicated. Wherever ownership of land is indicated by name, it should be interpreted as referring to the current or previous ownership of such land.)

NORTH— From the point at a main ridge of hills forming part of the Northern Range where it is crossed by Tucuche Road proceeding eastwards along the said ridge of hills to the point at the north-eastern corner of lands reserved for the Caura Catchment Area.

EAST — From the last mentioned point proceeding in a generally southerly direction along the eastern boundary of lands reserved for the Caura Catchment Area to the point where the south-western corner of lands of M. A. Richards meets the eastern boundary of the Tacarigua Forest Reserve; thence proceeding south-westwards along an imaginary line to the point where the north-western corner of lands of W. A. Bruce abuts the eastern boundary of the Tacarigua Forest Reserve; thence in a generally southerly direction along the eastern boundary of the said Forest Reserve to its south-eastern corner at the northern boundary of lands of Baldeosingh; thence westwards along the northern boundaries of lands of Baldeosingh, Milne Home, the Five Rivers Estate and the St. Michael's Estate to the north-western corner of the last named estate where it abuts the north-eastern corner of state lands; thence westwards along the northern boundary of the said state lands to the point where it abuts the western boundary of the Five Rivers Estate; thence in a generally southerly direction along the western boundary of the Five Rivers Estate to and along Crown Street to its junction with the Eastern Main Road.

SOUTH— From the last mentioned point proceeding in a generally westerly direction along the Eastern Main Road to its junction with El Dorado Road.

WEST — From the last mentioned point proceeding in a generally northerly direction along El Dorado Road into and along El Dorado Road Extension to Madoo Hill; thence in a generally westerly and then northerly direction along Madoo Hill to its northern end at Light Pole No. A36; thence in a generally northerly direction along an imaginary line to the south-eastern corner of lands of Boonoo; thence westwards along the southern boundary of lands of Boonoo to the western boundary of

El Dorado Estate; thence northwards along the western boundary of the El Dorado Estate to the south-eastern corner of Wardour Estate; thence north-westwards, north-eastwards and then south-eastwards along the southern, western and northern boundaries of Wardour Estate to the east bank of the Tucuragua Ravine; thence in a north-easterly direction along the east bank of the said ravine to a road reserve on the western boundary of the Arundel Estate; thence north-eastwards along the said road reserve to and along the western boundary of the Arundel Estate to Tumbason Road; thence in a generally northerly direction along Tumbason Road to Tucuche Road; thence in a generally northerly direction along Tucuche Road to the point where it crosses the main ridge of hills forming part of the Northern Range at the point of commencement.

ELECTORAL DISTRICT OF CUREPE/PASEA

Comprising the following Polling Divisions:

1545, 1550, 1555, 1560, 1565, 1570, 1575, 1576, 1580, 1605, 1650, 1655, 1660,
1665, 1720, 1725.

ELECTORATE—10,064

(In the following boundary descriptions, wherever a boundary line is described as passing along a road, street, avenue, trace or other roadway, the centre line of such road, street, avenue, trace or other roadway is indicated. Wherever ownership of land is indicated by name, it should be interpreted as referring to the current or previous ownership of such land.)

NORTH—From the junction of the Southern Main Road and the Eastern Main Road at Curepe Junction proceeding in a generally south-easterly and then easterly direction along the Eastern Main Road to its junction with Macoya Road.

EAST —From the last mentioned point proceeding in a generally south-easterly and then southerly direction along Macoya Road to its junction with the Churchill-Roosevelt Highway.

SOUTH—From the last mentioned point proceeding in a generally south-westerly direction along the Churchill-Roosevelt Highway to its junction with the Southern Main Road.

WEST —From the last mentioned point proceeding in a generally northerly direction along the Southern Main Road to its junction with the Eastern Main Road at Curepe Junction at the point of commencement.

ELECTORAL DISTRICT OF D'ABADIE/CARAPO

Comprising the following Polling Divisions:

1955, 1960, 2050, 2051, 2052, 2057, 2058.

ELECTORATE—10,503

(In the following boundary descriptions, wherever a boundary line is described as passing along a road, street, avenue, trace or other roadway, the centre line of such road, street, avenue, trace or other roadway is indicated. Wherever ownership of land is indicated by name, it should be interpreted as referring to the current or previous ownership of such land.)

NORTH—From the junction of Mausica Road and the Eastern Main Road proceeding in a generally north-easterly direction along the Eastern Main Road to its junction with Reid Lane, d'Abadie; thence in a generally southerly direction along Reid Lane, d'Abadie to the Priority Bus Route; thence in a generally north-easterly direction along the Priority Bus Route to the point where it crosses the west bank of the Mausica River at the western boundary of the Borough of Arima.

EAST — From the last mentioned point proceeding in a generally south-westerly direction along the west bank of the Mausica River at the western boundary of the Borough of Arima to the point where it is crossed by the Churchill-Roosevelt Highway; thence in a generally westerly direction along the Churchill-Roosevelt Highway to its junction with Tumpuna Road; thence in a generally southerly direction along Tumpuna Road to the point where it abuts the south-eastern corner of lands of Santa Rosa Estate; thence in a generally westerly direction along the southern boundary of Santa Rosa Estate to the point where it is crossed by De Freitas Boulevard; thence in a generally southerly direction along De Freitas Boulevard to Marjorie Padmore Avenue; thence in a generally westerly direction along Marjorie Padmore Avenue to its junction with Kamaluddin Mohammed Avenue; thence in a generally westerly direction along an imaginary line to the point on the western boundary of the La Horquetta Housing Settlement; thence in a generally southerly direction along the western boundary of the La Horquetta Housing Settlement to its south-western corner where it abuts the north bank of the Caroni River.

SOUTH— From the last mentioned point proceeding in a generally westerly direction along the north bank of the Caroni River to the point where it meets an imaginary line drawn southwards from the junction of Caroni North Bank Road and Mausica Road.

WEST —From the last mentioned point proceeding in a generally northerly direction along the said imaginary line to the junction of Caroni North Bank Road and Mausica Road; thence in a generally northerly direction along Mausica Road to its junction with the Eastern Main Road at the point of commencement.

ELECTORAL DISTRICT OF FIVE RIVERS/LOPINOT

Comprising the following Polling Divisions:

1780, 1835, 1840, 1845, 1850, 1851, 1855, 1865, 1870.

ELECTORATE—10,467

(In the following boundary descriptions, wherever a boundary line is described as passing along a road, street, avenue, trace or other roadway, the centre line of such road, street, avenue, trace or other roadway is indicated. Wherever ownership of land is indicated by name, it should be interpreted as referring to the current or previous ownership of such land.)

NORTH—From the point at the north-eastern corner of lands reserved for the Caura Catchment Area at the main ridge of hills forming part of the Northern Range proceeding in a generally easterly direction along the said ridge of hills forming part of the Northern Range to the point at the crest of a branch ridge of hills running southwards from the Northern Range at Trigonometrical Station Guacharo No. 170.

EAST —From the last mentioned point proceeding in a generally southerly direction along the crest of the branch ridge of hills passing through Trigonometrical Station Guacharo No. 170 and Trigonometrical Station El Padre No. 168 to Trigonometrical Station Cangrejil No. 8 at what was formerly the eastern boundary of the Ward of Tacarigua; thence in a generally southerly direction along the eastern boundary of the said Ward to the point where it is crossed by Mc David Trace; thence in a generally south-westerly direction along Mc David Trace to Lopinot Road; thence in a generally southerly direction along Lopinot Road to its junction with the Eastern Main Road.

SOUTH— From the last mentioned point proceeding in a generally north-westerly direction along the Eastern Main Road to its junction with Crown Street.

WEST — From the last mentioned point proceeding in a generally northerly direction along Crown Street to its northern end where it abuts the western boundary of the Five Rivers Estate; thence in a generally northerly direction along the western boundary of the Five Rivers Estate to its north-western corner; thence in a generally easterly direction along the northern boundaries of Five Rivers Estate, Milne Home and Baldeosingh to the point where the northern boundary of lands of Baldeosingh abuts the south-eastern corner of the Tacarigua Forest Reserve; thence in a generally northerly direction along the eastern boundary of the Tacarigua Forest Reserve to its north-eastern corner; thence in a generally north-easterly

direction along an imaginary line to the point where the south-western corner of lands of M. A. Richards abuts the eastern boundary of lands reserved for the Caura Catchment Area; thence in a generally northerly direction along the eastern boundary of lands reserved for the Caura Catchment Area to the point at its north-eastern corner at what was formerly the northern boundary of the Ward of Tacarigua at the main ridge of hills forming part of the Northern Range at the point of commencement.

ELECTORAL DISTRICT OF KELLY VILLAGE/WARRENVILLE

Comprising the following Polling Divisions:

1796, 2694, 2695, 2710 2720, 2730, 2735, 2736, 2740, 2745.

ELECTORATE—9,389

(In the following boundary descriptions, wherever a boundary line is described as passing along a road, street, avenue, trace or other roadway, the centre line of such road, street, avenue, trace or other roadway is indicated. Wherever ownership of land is indicated by name, it should be interpreted as referring to the current or previous ownership of such land.)

NORTH—From the point where the Uriah Butler Highway crosses the south bank of the Caroni River proceeding in a generally south-easterly direction along the south bank of the Caroni River to the point where it is crossed by the Southern Main Road; thence in a generally south-easterly direction along the Southern Main Road to the Caroni South Bank Road; thence in a generally south-easterly direction along Caroni South Bank Road to Cemetery Street; thence northwards, eastwards and northwards along Cemetery Street to the point where it crosses the south bank of the Caroni River; thence in a generally south-easterly direction along the south bank of the Caroni River to the point where it is crossed by the Caroni South Bank Road.

EAST— From the last mentioned point proceeding in a generally south-westerly and then westerly direction along the Caroni South Bank Road to Madrass Road; thence in a generally southerly, easterly and again southerly direction along Madrass Road to the point where it crosses the north bank of the Guayamare River.

SOUTH— From the last mentioned point proceeding in a generally westerly direction along the north bank of the Guayamare River to the point where it crosses the eastern boundary of the Mon Plaisir Estate at Mon Plaisir Branch Trace; thence southwards along the said trace passing along the eastern boundary of the Mon Plaisir Estate to Mon Plaisir Road; thence westwards along Mon Plaisir Road to the Southern Main

Road; thence southwards along the Southern Main Road to Cunupia Railway Station Road; thence westwards along Cunupia Railway Station Road to Munroe Road and continuing westwards along Munroe Road to its junction with the Uriah Butler Highway.

WEST— From the last mentioned point proceeding in a generally northerly direction along the Uriah Butler Highway to the point where it crosses the south bank of the Caroni River at the point of commencement.

ELECTORAL DISTRICT OF LA FLORISSANTE/CLEAVER

Comprising the following Polling Divisions:

1810, 1860, 1940, 1941, 1942, 1943, 1945, 1950.

ELECTORATE—10,298

(In the following boundary descriptions, wherever a boundary line is described as passing along a road, street, avenue, trace or other roadway, the centre line of such road, street, avenue, trace or other roadway is indicated. Wherever ownership of land is indicated by name, it should be interpreted as referring to the current or previous ownership of such land.)

NORTH
AND
EAST — From the crest of the branch ridge of hills passing through Trigonometrical Station Cangrejal No. 8 at what was formerly the eastern boundary of the Ward of Tacarigua proceeding in a generally south-easterly direction along the said ridge of hills to Mausica Trigonometrical Station No. 172; thence southwards along the said ridge of hills to the point where it meets Calvary Branch Trace formerly known as Marine Trace; thence south-eastwards along Calvary Branch Trace formerly known as Marine Trace to the point on the south-eastern corner of a parcel of land now or formerly owned by Werner Bruno Carl Hillebrand referred to in Volume 1385, Folio 125 of the Real Property Register Book as Alleulajah Estate; thence westwards along the southern boundary of the said parcel of land to the point where it is crossed by the left bank of the branch of the Mauxiquita Ravine; thence in a generally southerly direction along the said bank of the Mauxiquita Ravine to Arima Old Road; thence westwards along Arima Old Road to the point at the north-eastern corner of lands of Rose Lemor now or formerly the property of Adrian Vincent at the western boundary of the Borough of Arima as described in the Municipal Corporations Act (1990); thence in a generally south-easterly and then north-easterly direction along the said western boundary of the said Borough of Arima to the point where John Shaw Avenue crosses the west bank of the Mausica River; thence in a generally southerly direction along the west bank of the Mausica River to the point where it is crossed by the Priority Bus Route.

SOUTH— From the last mentioned point proceeding in a generally south-westerly direction

along the Priority Bus Route to Reid Lane, d'Abadie; thence northwards along Reid Lane, l'Abadie to the Eastern Main Road; thence in a generally westerly direction along the Eastern Main Road to the point where it crosses the west bank of the Arouca River; thence southwards along the west bank of the Arouca River to the point where it is crossed by the Priority Bus Route; thence north-westwards along the Priority Bus Route to the point where it crosses the Eastern Main Road; thence westwards along the Eastern Main Road to its junction with Lopinot Road.

WEST — From the last mentioned point proceeding in a generally northerly direction along Lopinot Road to Mc David Trace; thence in a generally north-easterly direction along Mc David Trace to the point where it crosses the western boundary of what was formerly the Ward of Arima; thence in a generally northerly direction along western boundary of the Ward of Arima to the point at Trigonometrical Station Cangrejal No. 8 at the point of commencement.

ELECTORAL DISTRICT OF MACOYA/TRINCITY

Comprising the following Polling Divisions:

1730, 1731, 1735, 1740, 1741, 1745, 1746, 1785, 1786, 1787, 1788.

ELECTORATE—10,084

(In the following boundary descriptions, wherever a boundary line is described as passing along a road, street, avenue, trace or other roadway, the centre line of such road, street, avenue, trace or other roadway is indicated. Wherever ownership of land is indicated by name, it should be interpreted as referring to the current or previous ownership of such land.)

NORTH—From the junction of Macoya Road and the Eastern Main Road proceeding in a generally easterly direction along the Eastern Main Road to the point where it crosses the west bank of Hawkins Drain.

EAST — From the last mentioned point proceeding in a generally south-westerly direction along the west bank of Hawkins Drain to the point where it is crossed by Estate Road; thence in a generally easterly direction along Estate Avenue to Casselton Avenue; thence in a generally southerly direction along Casselton Avenue to the point where it crosses the south bank of the natural drain; thence in a generally easterly, southerly and again easterly direction along the south bank of the said natural drain to its confluence with a paved concrete drain at Light Pole No. 6 on Lime Grove Road; thence in a generally southerly direction along the west bank of the said paved concrete drain west of 1st Street West, Cane Farm Avenue to the point

where it is crossed by Trincity Boulevard; thence in a generally south-easterly direction along Trincity Boulevard to Trincity Central Road passing west of the Trincity Mall; thence in a generally southerly direction along Trincity Central Road to its junction with the Churchill-Roosevelt Highway.

South — From the last mentioned point proceeding in a generally north-westerly direction along the Churchill-Roosevelt Highway to its junction with Macoya Road.

WEST — From the last mentioned point proceeding in a generally northerly and then north-westerly direction along Macoya Road to its junction with the Eastern Main Road at the point of commencement.

ELECTORAL DISTRICT OF MARACAS/SANTA MAGARITA

Comprising the following Polling Divisions:

1535, 1536, 1537, 1540, 1615, 1620, 1880, 1885, 1890, 1895.

ELECTORATE—10,142

(In the following boundary descriptions, wherever a boundary line is described as passing along a road, street, avenue, trace or other roadway, the centre line of such road, street, avenue, trace or other roadway is indicated. Wherever ownership of land is indicated by name, it should be interpreted as referring to the current or previous ownership of such land.)

NORTH—From the point where the south-western corner of lands of Carlos Prieto abuts the northern boundary of the Regional Municipality of Tunapuna/Piarco at the main ridge of hills forming part of the Northern Range proceeding in a generally easterly direction along the said ridge of hills to the point where it is crossed by Tucuche Road.

EAST — From the last mentioned point proceeding in a generally southerly direction along Tucuche Road to Tumbason Road; thence south-eastwards along Tumbason Road to the north-western corner of Arundel Estate; thence in a generally south-easterly direction along the western boundary of Arundel Estate to its south-western corner at a road reserve; thence in a south-westerly direction along the said road reserve to the east bank of the Tucuragua Ravine; thence in a south-westerly direction along the east bank of the said ravine to the northern boundary of Wardour Estate; thence westwards, south-westwards and then south-eastwards along the northern, western and southern boundaries of the Wardour Estate to the point

where the southern boundary of the Wardour Estate abuts the north-western corner of lands of the Mount St. Benedict Monastery; thence in a generally south-westerly direction along the western boundary of the lands of Mount St. Benedict Monastery to the point where it abuts the eastern boundary of lands of J. Townsend; thence northwards along the eastern boundaries of the lands of J. Townsend, Domingo Ximanes and Miguel Lopez to a ridge of hills; thence in a generally south-westerly direction along the said ridge of hills to and along the western boundaries of lands of Miguel Lopez, Domingo Ximanes, Edmund Duriex and the lands of the Mount St. Benedict Monastery to the northern boundary of lands of Sahardee; thence eastwards and southwards along the northern and eastern boundaries of lands of Sahardee to the north-eastern corner of lands of Deenoo; thence southwards along the eastern boundary of lands of Deenoo to the point where it abuts the north-western corner of State Lands; thence in a generally easterly direction along the northern boundary of State Lands to the point at its north-eastern corner where it abuts the western boundary of lands of Jharee; thence southwards and eastwards along the western and southern boundaries of the lands of Jharee to the northern end of Noel Trace; thence in a generally south-easterly and then south-westerly direction along Noel Trace to the point where it crosses a ravine at Light Pole No. 2; thence in a generally southerly direction along the west bank of the said ravine to the junction of Jordan Street and Gordon Street; thence in a generally westerly direction along Gordon Street to Warren Street; thence in a generally southerly direction along Warren Street to its junction with the Eastern Main Road.

SOUTH— From the last mentioned point proceeding in a generally north-westerly direction along the Eastern Main Road to the point where it crosses the east bank of the St. Joseph River; thence in a generally northerly direction along the east bank of the St. Joseph River to the point where it is crossed by the Maracus Royal Road; thence in a generally northerly direction along the Maracus Royal Road to its junction with Balata Hill Road; thence in a generally north-westerly direction along Balata Hill Road to its western end; thence in a generally south-westerly direction along an imaginary line to the junction of Caiman Road North-East and Caiman Road North-West; thence in a generally north-westerly direction along Caiman Road North-West to its western end; thence in a generally westerly direction along an imaginary line to the point on the western boundary of the Regional Municipality of Tunapuna/Piarco.

WEST — From the last mentioned point proceeding in a generally northerly direction along the western boundary of the Regional Municipality of Tunapuna/Piarco to its northern boundary; thence in a generally easterly direction along the northern boundary of the Regional Municipality of Tunapuna/Piarco, main ridge of hills forming part of the Northern Range, to the point at the south-western corner of lands of Carlos Prieto at the point of commencement.

ELECTORAL DISTRICT OF MAUSICA/MALONEY

Comprising the following Polling Divisions:

1805, 1806, 1807, 1808, 1809, 1811, 1812, 1813.

ELECTORATE—10,284

(In the following boundary descriptions, wherever a boundary line is described as passing along a road, street, avenue, trace or other roadway, the centre line of such road, street, avenue, trace or other roadway is indicated. Wherever ownership of land is indicated by name, it should be interpreted as referring to the current or previous ownership of such land.)

NORTH—From the point where the Eastern Main Road crosses the east bank of the Arouca River proceeding in a generally easterly direction along the Eastern Main Road to its junction with Mausica Road.

EAST — From the last mentioned point proceeding in a generally southerly direction along Mausica Road to its junction with the Churchill-Roosevelt Highway.

SOUTH — From the last mentioned point proceeding in a generally westerly direction along the Churchill-Roosevelt Highway to the point where it abuts the south-eastern corner of lands of the Golden Grove Prison.

WEST — From the last mentioned point proceeding in a generally northerly direction along the eastern boundary of lands of the Golden Grove Prison to the point where it is crossed by the east bank of the Arouca River; thence in a generally north-easterly direction along the east bank of the Arouca River to the point where the Eastern Main Road crosses it at the point of commencement.

ELECTORAL DISTRICT OF ST. AUGUSTINE SOUTH/PIARCO/ST. HELENA

Comprising the following Polling Divisions:

1585, 1590, 1591, 1592, 1596, 1600, 1601, 1602, 1791, 1795, 2685.

ELECTORATE— 9,209

(In the following boundary descriptions, wherever a boundary line is described as passing along a road, street, avenue, trace or other roadway, the centre line of such road, street, avenue, trace or other roadway is indicated. Wherever ownership of land is indicated by name, it should be interpreted as referring to the current or previous ownership of such land.)

NORTH—From the junction of the Southern Main Road and the Churchill-Roosevelt Highway proceeding in a generally easterly direction along the Churchill-Roosevelt Highway to its junction with Mausica Road.

EAST — From the last mentioned point proceeding in a generally southerly direction along

Mausica Road to its junction with Caroni North Bank Road; thence in a generally southerly direction along an imaginary line to the north bank of the Caroni River.

SOUTH — From the last mentioned point proceeding in a generally south-westerly direction along the north bank of the Caroni River to the point where it is crossed by El Carmen Branch Road; thence in a generally south-westerly direction along El Carmen Branch Road to Caroni Road; thence in a generally southerly direction along Caroni Road to the point where it crosses the north bank of the Guayamare River; thence in a generally south-westerly direction along the north bank of the Guayamare River to the point where it is crossed by Madras Road; thence in a generally northerly, westerly and again northerly direction along Madras Road to the Caroni South Bank Road; thence in a generally easterly and then northerly direction along the Caroni South Bank Road to the point where it crosses the north bank of the Caroni River; thence in a generally north-westerly direction along the north bank of the Caroni River to the point where it is crossed by the Caroni Cemetery Street; thence southwards, westwards and again southwards along Cemetery Street to the Caroni South Bank Road; thence in a generally north-westerly direction along the Caroni South Bank Road to the Southern Main Road; thence in a generally north-westerly direction along the Southern Main Road to the point where it crosses the north bank of the Caroni River.

WEST — From the last mentioned point proceeding in a generally north-westerly direction along the Southern Main Road to its junction with the Churchill-Roosevelt Highway at the point of commencement.

ELECTORAL DISTRICT OF VALSAYN/ST. JOSEPH

Comprising the following Polling Divisions:

1496, 1501, 1505, 1506, 1507, 1508, 1509, 1510, 1511, 1512, 1513, 1514, 1515, 1520,
1525, 1530.

ELECTORATE— 9,396

(In the following boundary descriptions, wherever a boundary line is described as passing along a road, street, avenue, trace or other roadway, the centre line of such road, street, avenue, trace or other roadway is indicated. Wherever ownership of land is indicated by name, it should be interpreted as referring to the current or previous ownership of such land.)

NORTH— From the point on the western boundary of the Regional Municipality of Tunapuna/Piarco, where an imaginary line drawn westwards from the western end of Caiman Road North-West meets it; proceeding in a generally easterly direction along the said imaginary line to the western end of Caiman Road North-West; thence in a generally south-easterly direction along Caiman Road North-West to

Caiman Road North-East; thence in a generally north-easterly direction along an imaginary line to the western end of Balata Hill Road; thence in a generally south-easterly direction along the Balata Hill Road to its junction with Maracas Royal Road.

EAST — From the last mentioned point proceeding in a generally southerly direction along Maracas Royal Road to the point where it crosses the west bank of the St. Joseph River; thence in a generally southerly direction along the west bank of the St. Joseph River to the point where it is crossed by the Eastern Main Road; thence in a generally south-easterly direction along the Eastern Main Road to its junction with the Southern Main Road at Curepe Junction; thence in a generally southerly and then south-easterly direction along the Southern Main Road to the point where it crosses the north bank of the Caroni River.

SOUTH— From the last mentioned point proceeding in a generally westerly direction along the north bank of the Caroni River to the point where it is crossed by the Uriah Butler Highway.

WEST — From the last mentioned point proceeding in a generally northerly direction along the Uriah Butler Highway to its junction with the Eastern Main Road; thence in a generally easterly direction along the Eastern Main Road to its junction with Hutton Road; thence in a generally northerly direction along Hutton Road to Light Pole No. 3 at the western boundary of the Regional Municipality of Tunapuna/Piarco; thence in a generally northerly and then north-westerly direction along the western boundary of the Regional Municipality of Tunapuna/Piarco to the point where it meets an imaginary line drawn westwards from the western end of Caiman Road North-West at the point of commencement.

ELECTORAL DISTRICT OF WALLERFIELD/LA HORQUETTA

Comprising the following Polling Divisions:

2053, 2054, 2059, 2061, 2062, 2063, 2064, 2066, 2085, 2086, 2098.

ELECTORATE—10,570

(In the following boundary descriptions, wherever a boundary line is described as passing along a road, street, avenue, trace or other roadway, the centre line of such road, street, avenue, trace or other roadway is indicated. Wherever ownership of lands is indicated by name, it should be interpreted as referring to the current or previous ownership of such land.)

NORTH
AND
EAST — From the point at the south-eastern corner of lands of Arthur Wellington proceeding in a generally north-easterly direction along an imaginary line to the eastern boundary of the Regional Municipality of Tunapuna/Piarco at Trigonometrical Station El Cerro Del Aripo on the crest of a ridge of hills forming

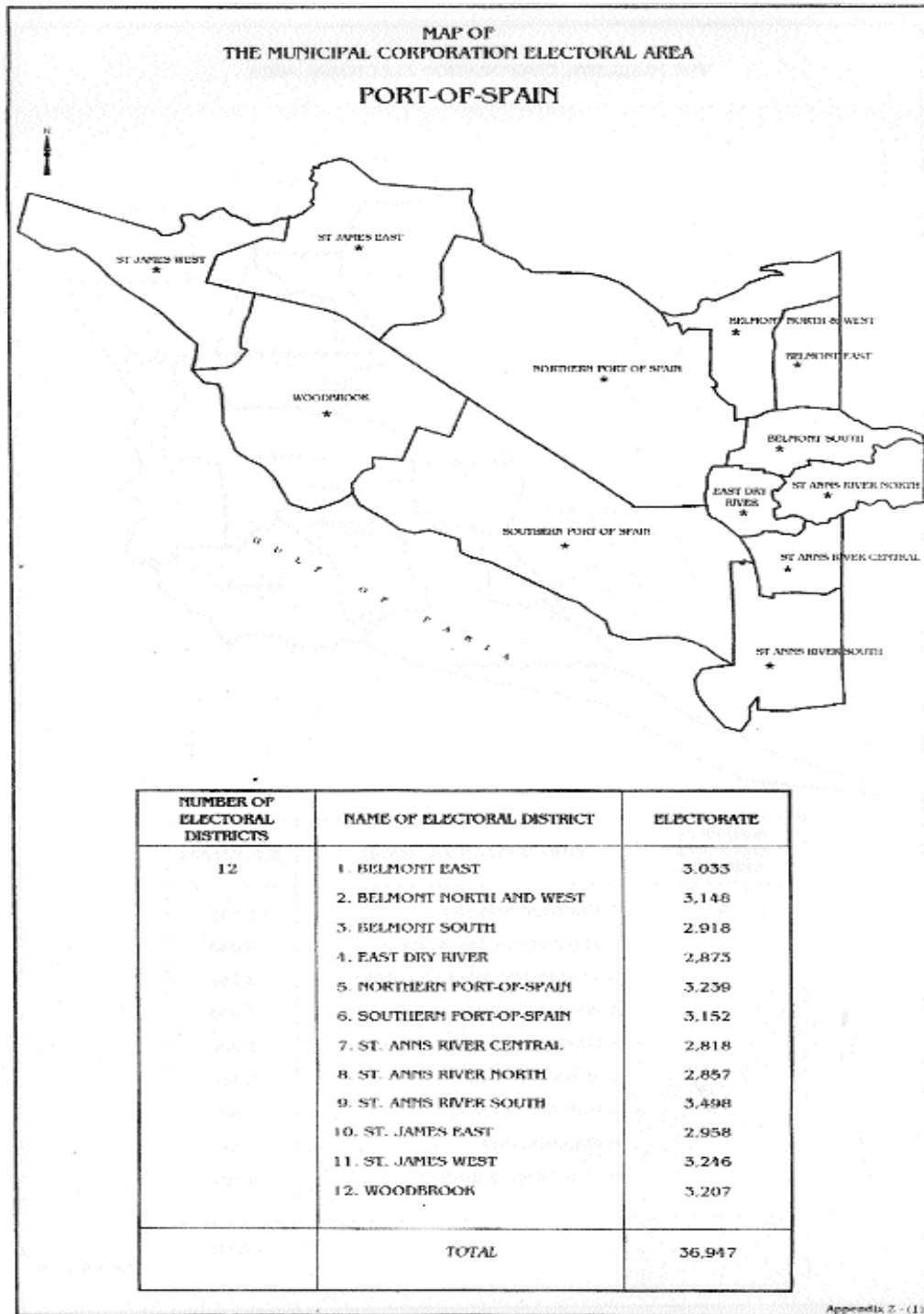
the Eastern Watershed Reserve; thence in a generally southerly direction along the eastern boundary of the said Regional Municipality of Tunapuna/Piarco to the Quare River to that spur on which Palmar Trigonometrical Station No. 86 is situate, to and along the said spur to the west bank of the Aripo River; thence in a generally south-westerly direction along the west bank of the Aripo River to its confluence with the Cumuto and Caroni Rivers.

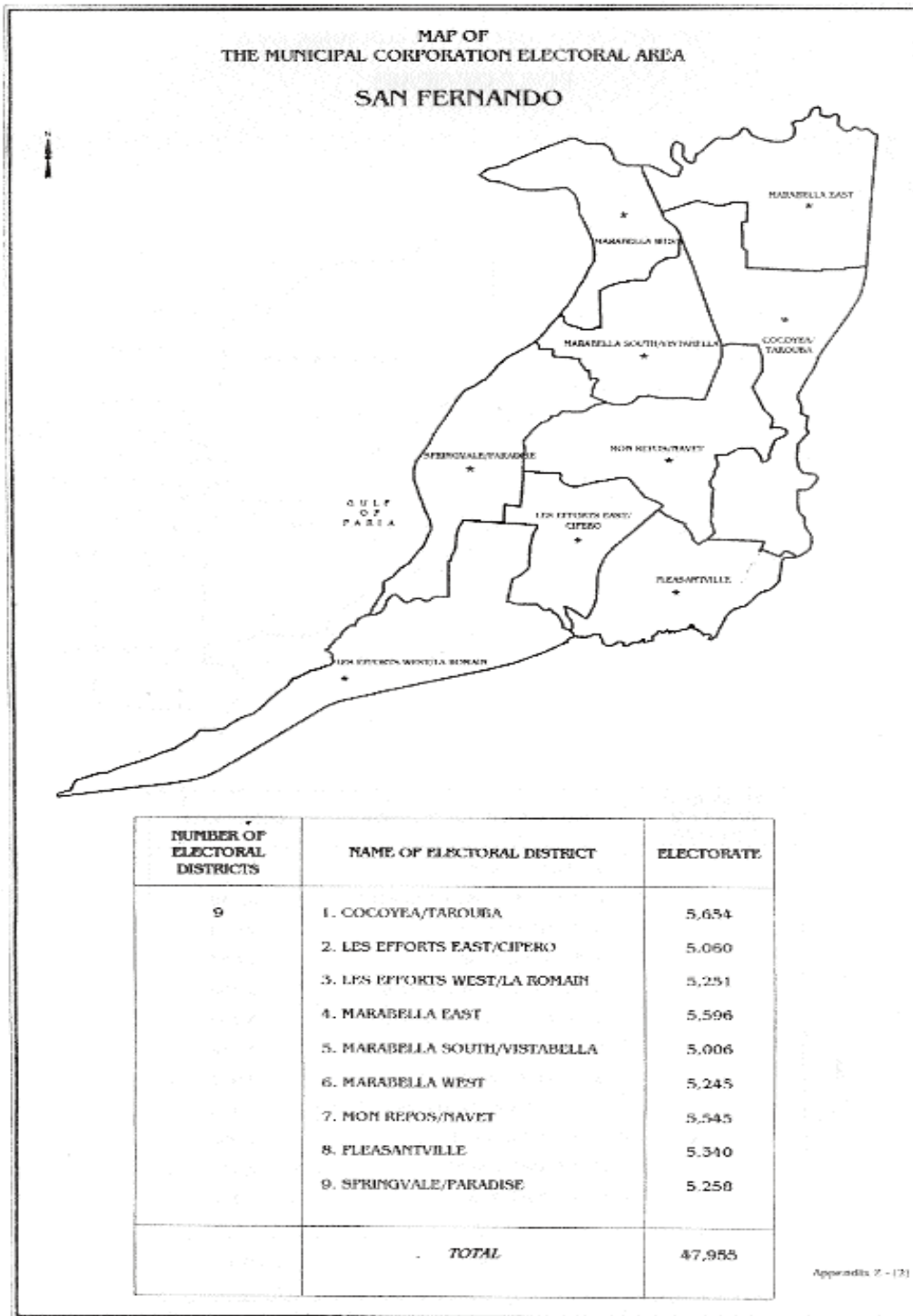
SOUTH— From the last mentioned point proceeding in a generally westerly direction along the north bank of the Caroni River to the point where it abuts the south-western corner of the La Horquetta Housing Development.

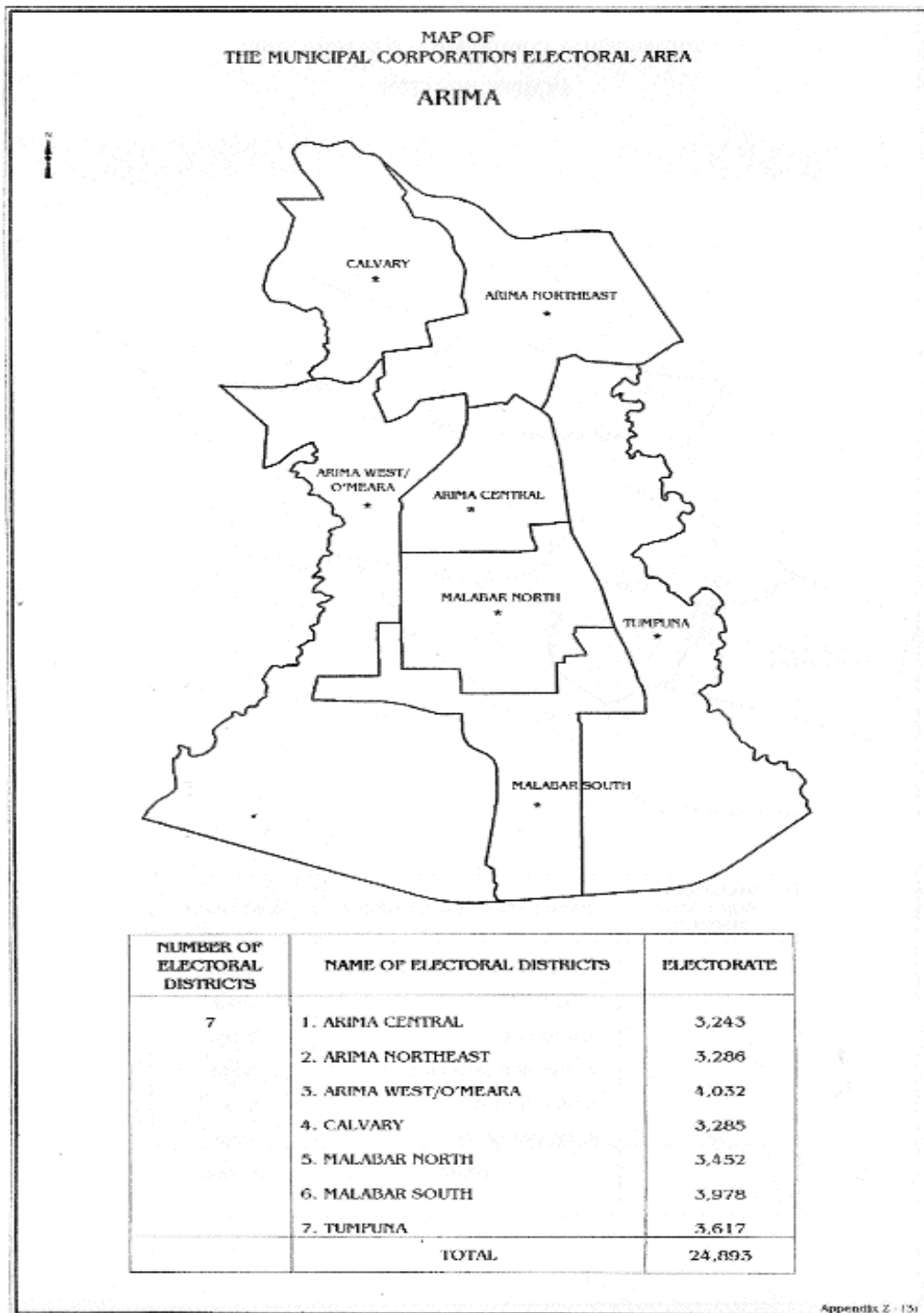
WEST — From the last mentioned point proceeding in a generally northerly direction along the western boundary of the La Horquetta Housing Development to the point where it meets an imaginary line drawn westwards from the junction of Kamaluddin Mohammed Avenue and Marjorie Padmore Avenue; thence in a generally easterly direction along the said imaginary line to the junction of Kamaluddin Mohammed Avenue and Marjorie Padmore Avenue; thence in a generally easterly direction along Marjorie Padmore Avenue to De Freitas Boulevard; thence in a generally northerly direction along De Freitas Boulevard to the point where it crosses the southern boundary of the Santa Rosa Estate; thence in a generally easterly direction along the southern boundary of Santa Rosa Estate to its south-eastern corner on Tumpuna Road; thence in a generally northerly direction along Tumpuna Road to its junction with the Churchill-Roosevelt Highway; thence in a generally north-easterly direction along the Churchill-Roosevelt Highway to the point where it abuts the south-western corner of Wallerfield; thence in a generally north-westerly direction along the western boundary of Wallerfield to the point where it is crossed by Punette Avenue; thence in a generally north-easterly direction along Punette Avenue to Demerara Road; thence in a generally north-westerly direction along Demerara Road to the Eastern Main Road; thence in a generally easterly direction along the Eastern Main Road to the Heights of Guanapo Road; thence in a generally northerly direction along the Heights of Guanapo Road to Providence Road; thence in a generally northerly direction along Providence Road to its junction with La Laja Road; thence in a generally easterly direction along an imaginary line to the south-western corner of lands of Jean Dundas; thence in a generally easterly direction along the southern boundary of lands of Jean Dundas to its south-eastern corner where it abuts the western boundary of lands of Arthur Wellington; thence southwards and eastwards along the western and southern boundaries of lands of Arthur Wellington to its south-eastern corner at the point of commencement.

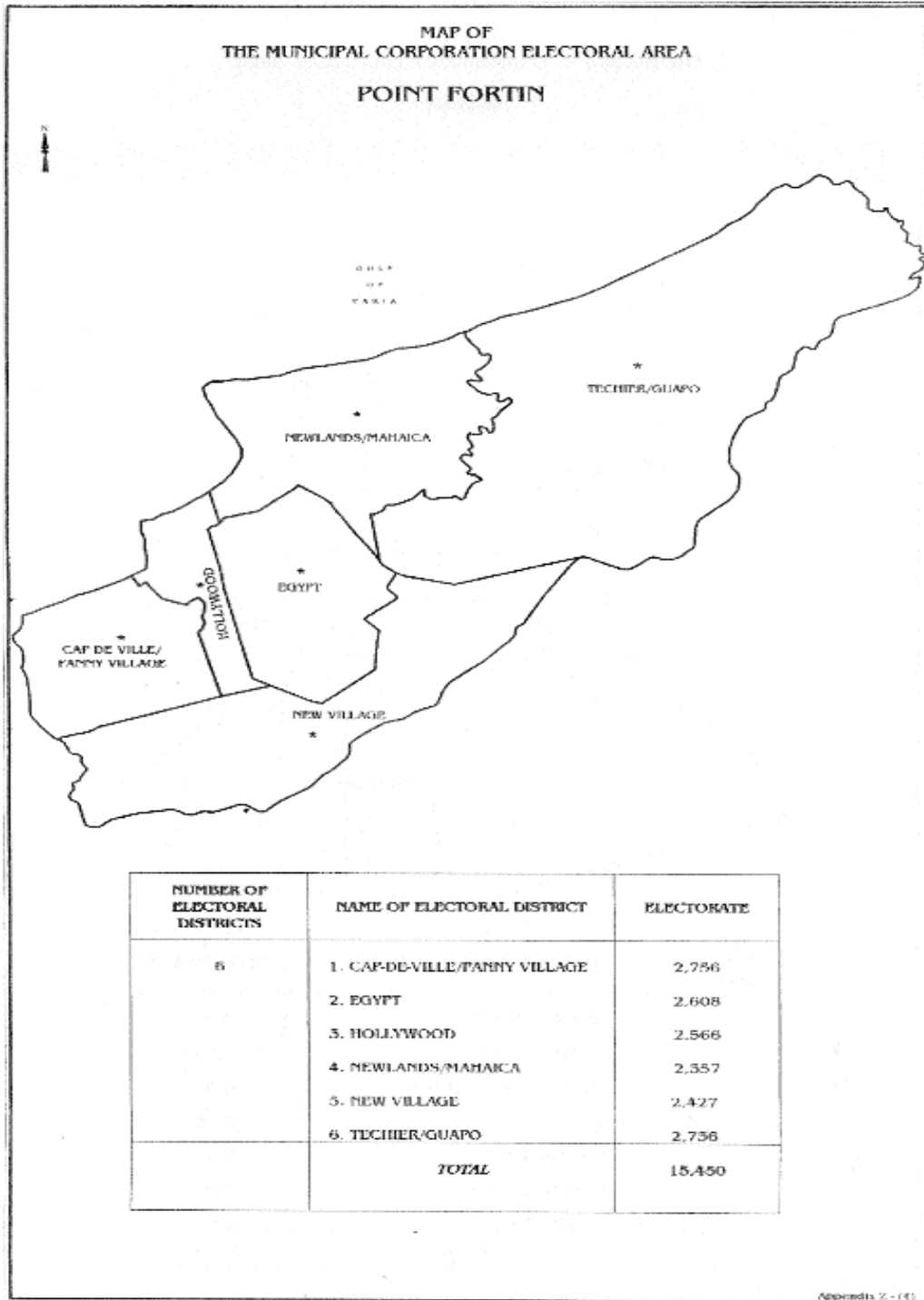
PART II

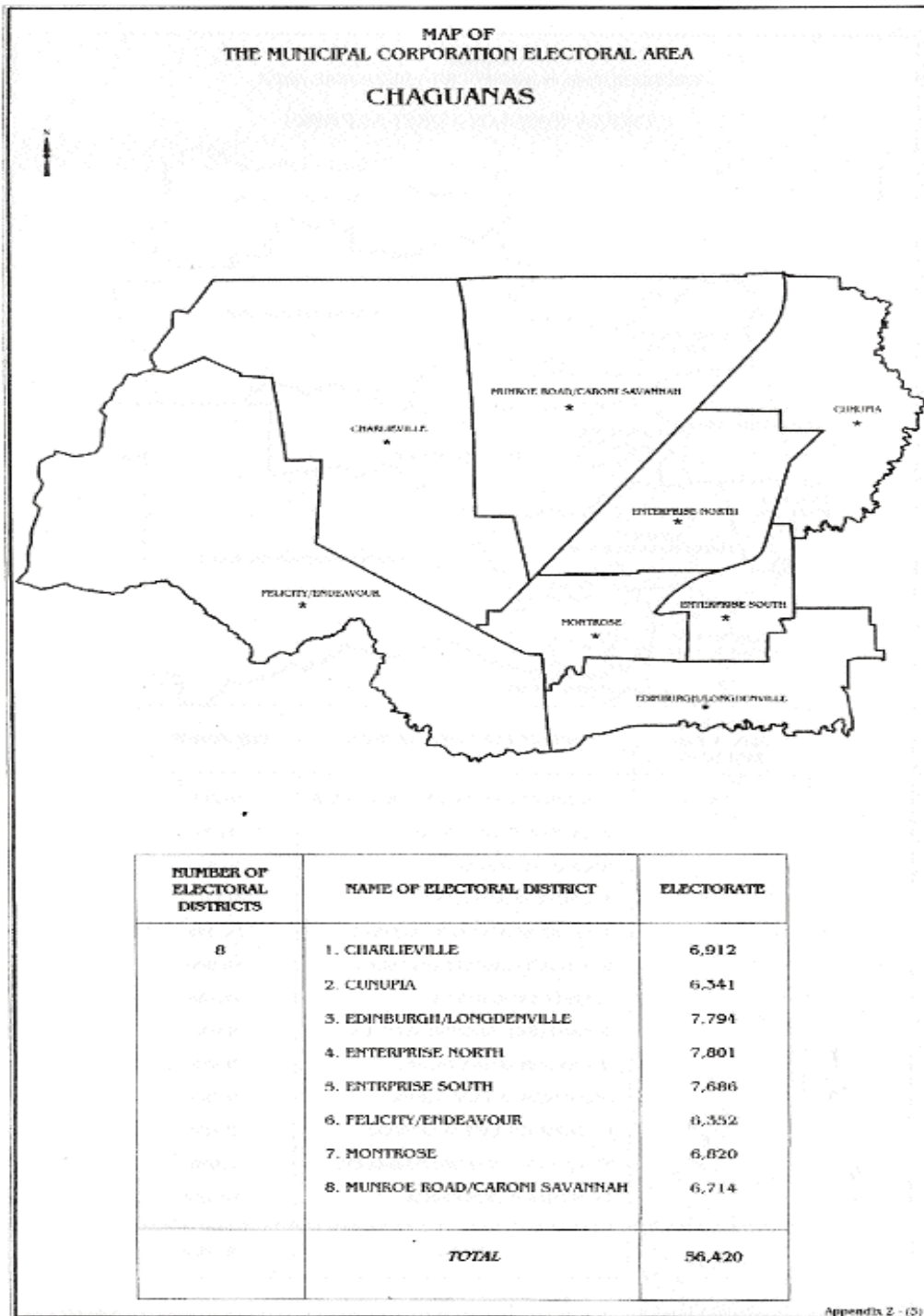
ELECTORAL MAPS

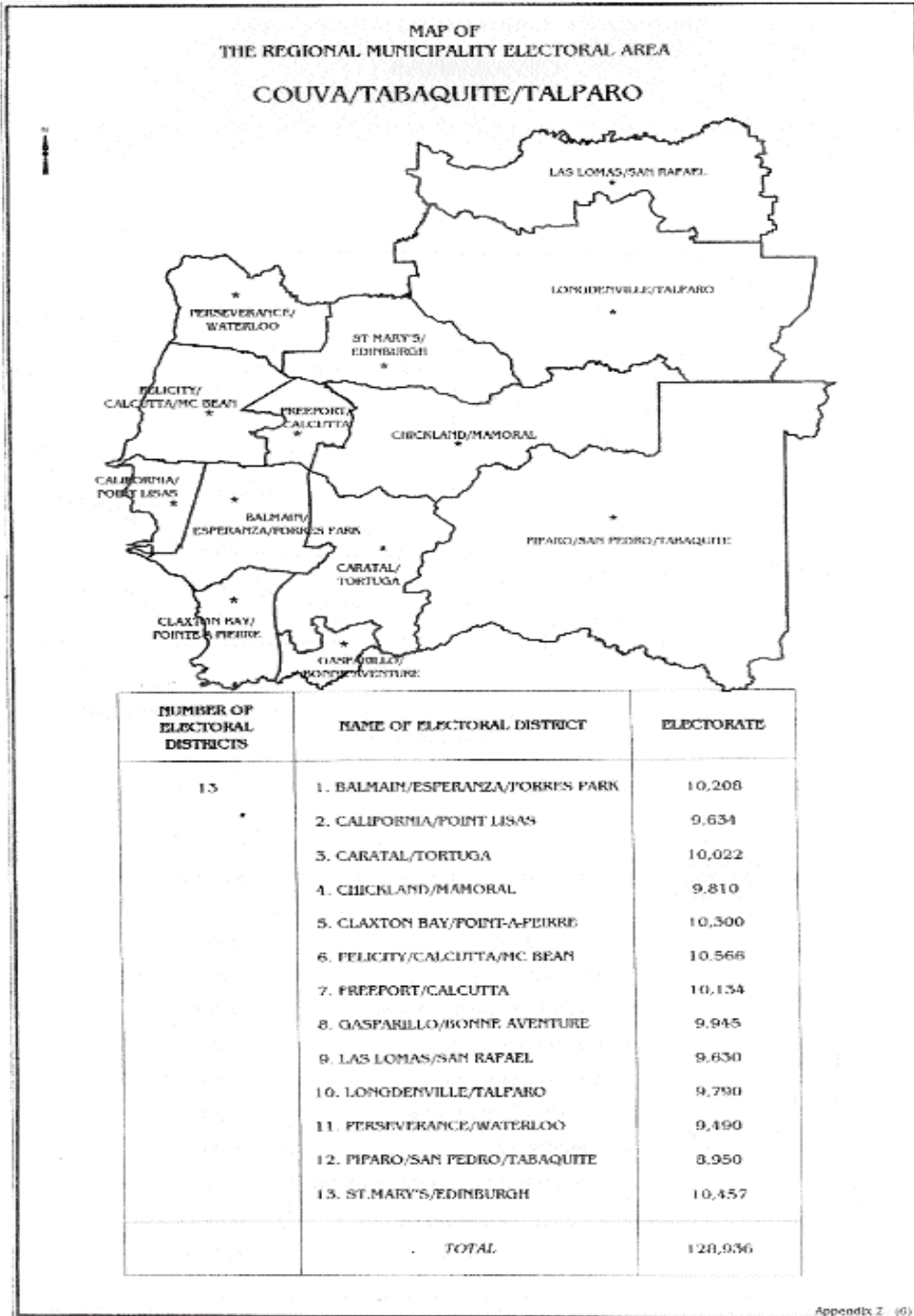


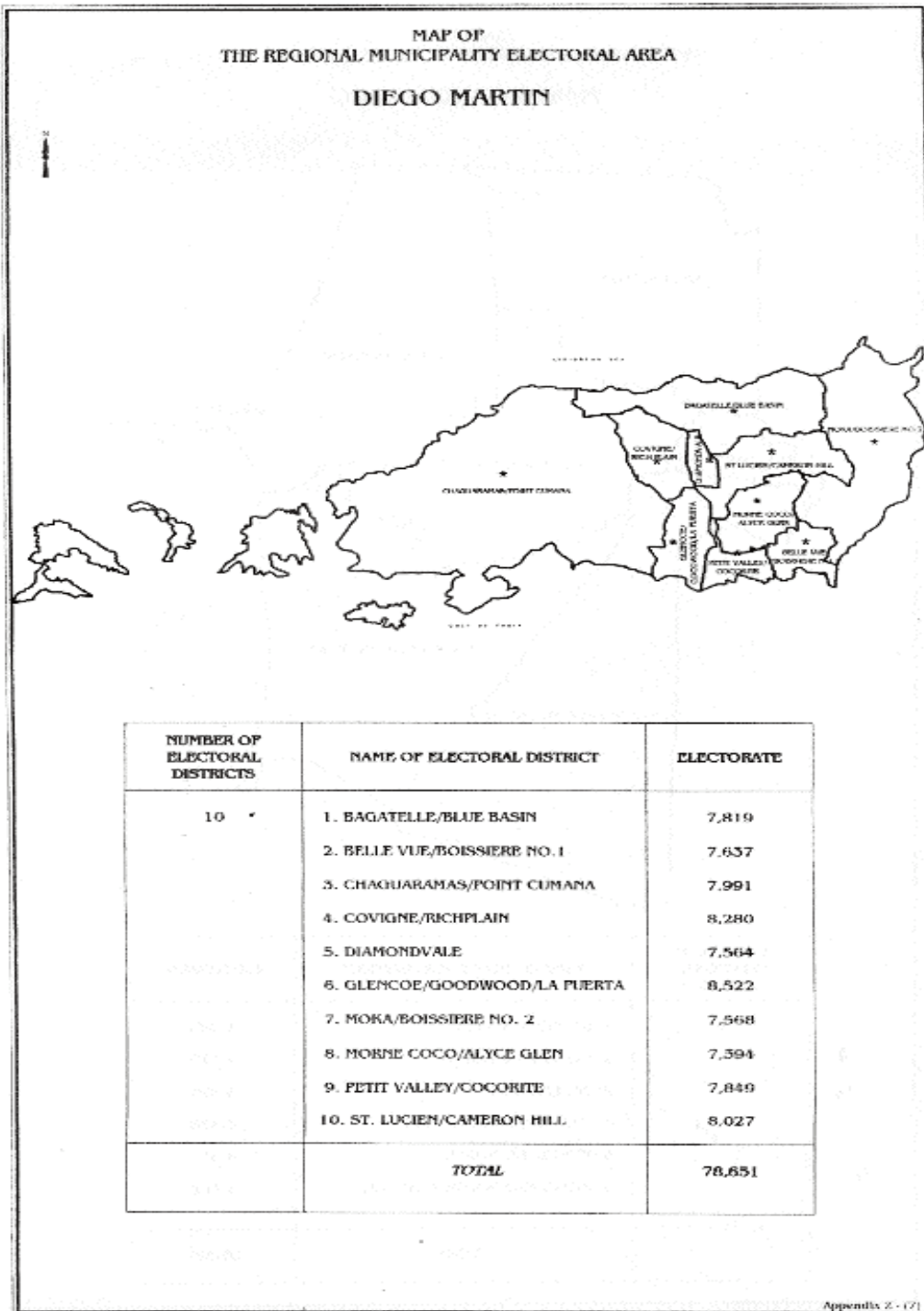


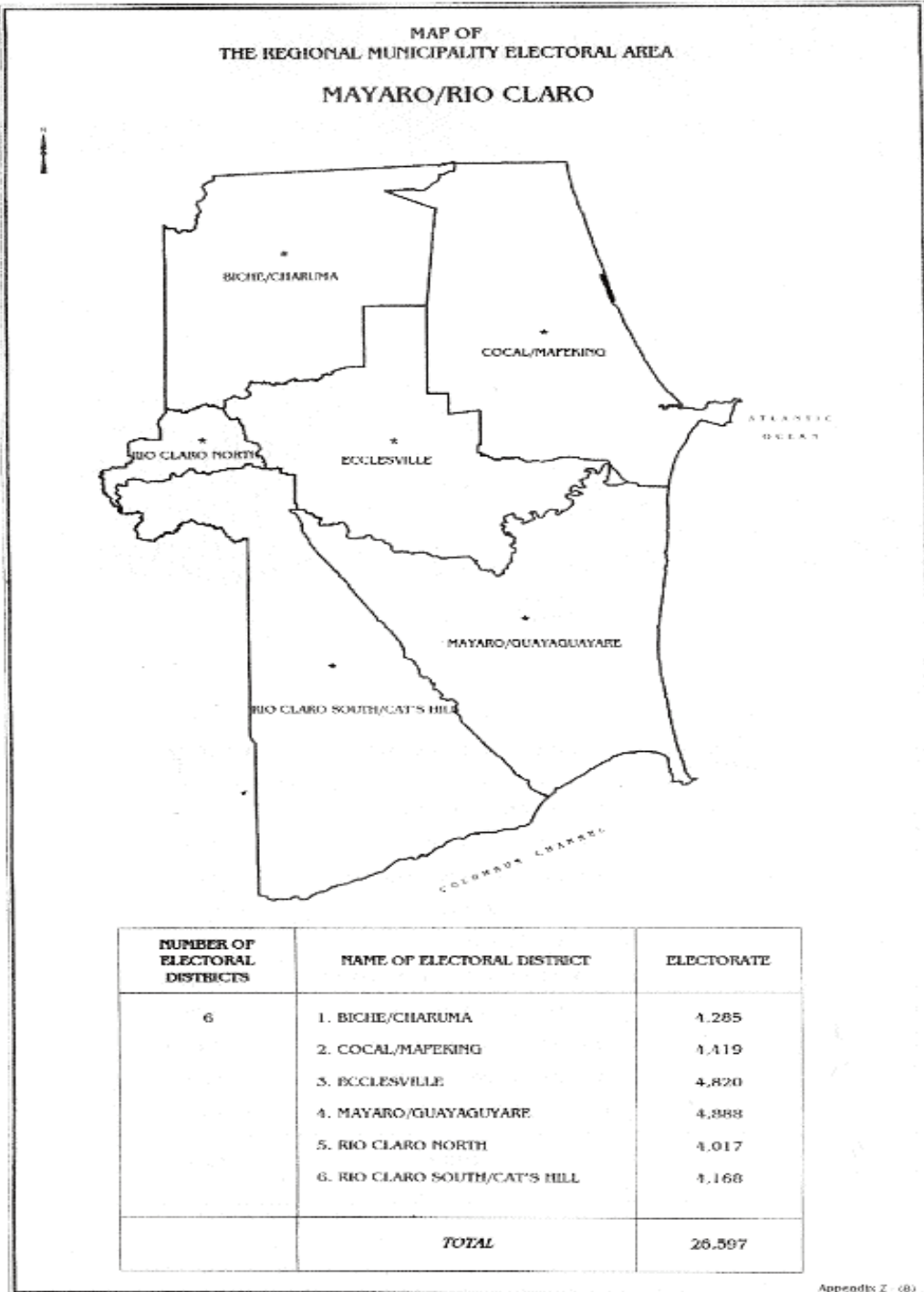


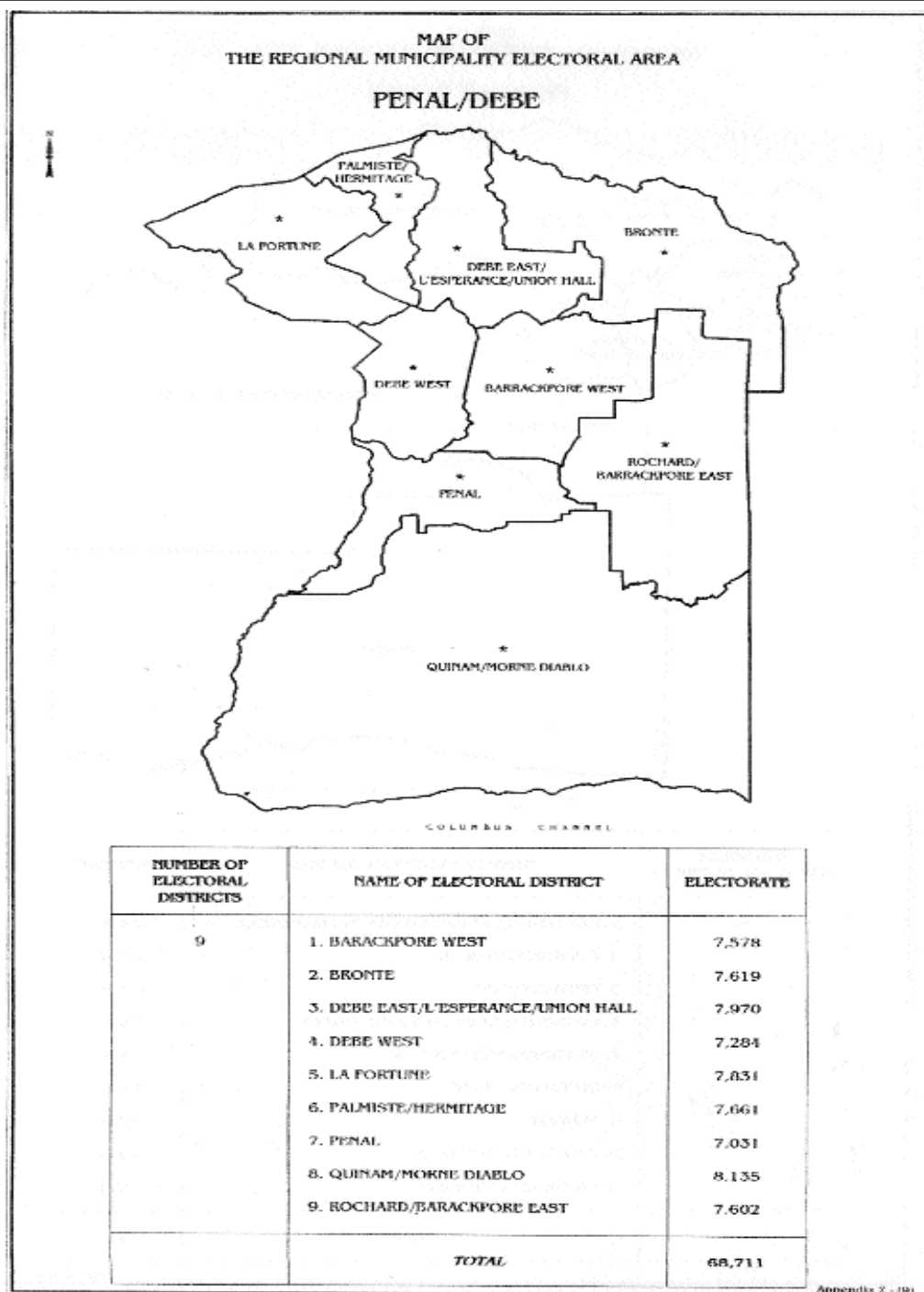


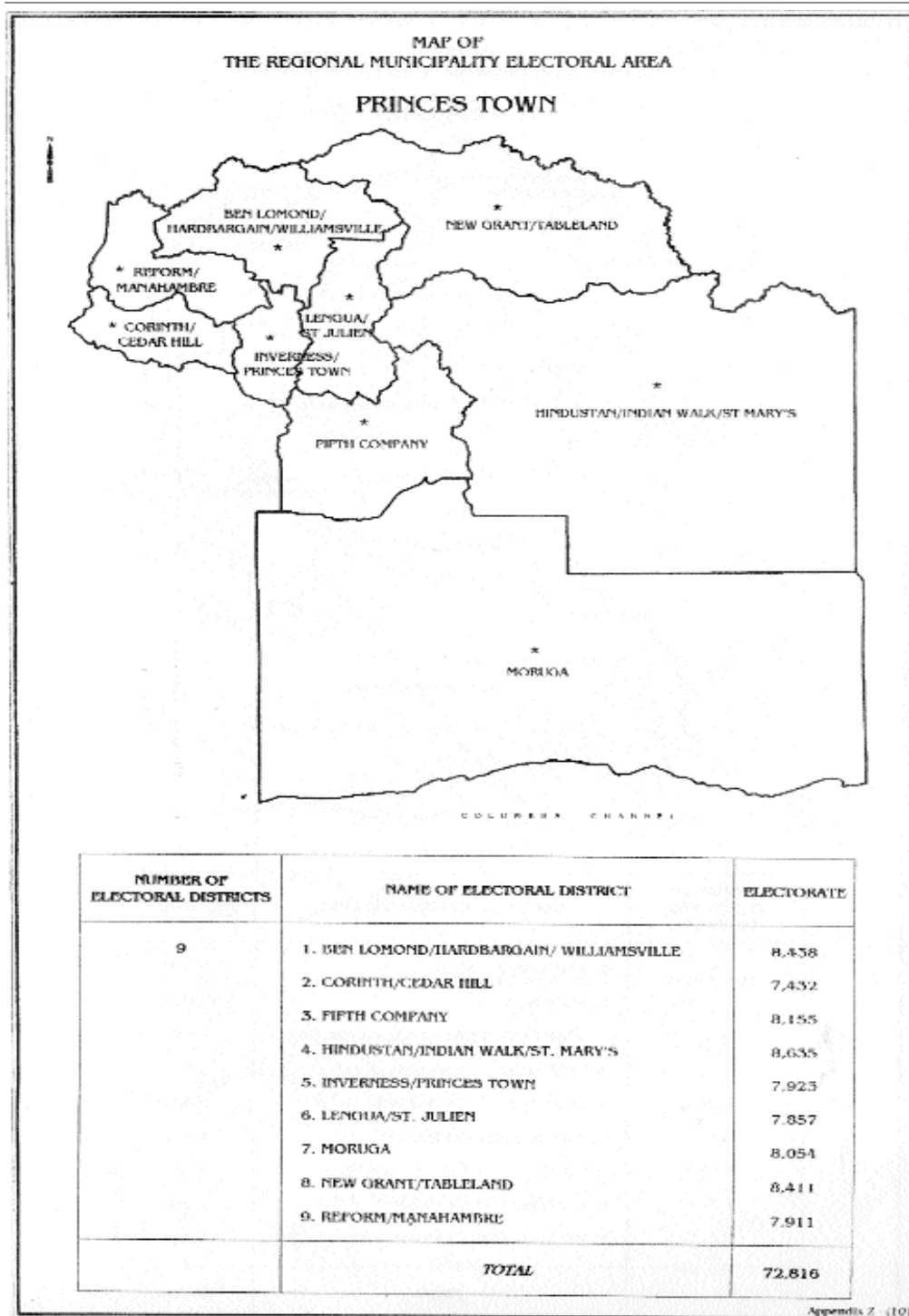


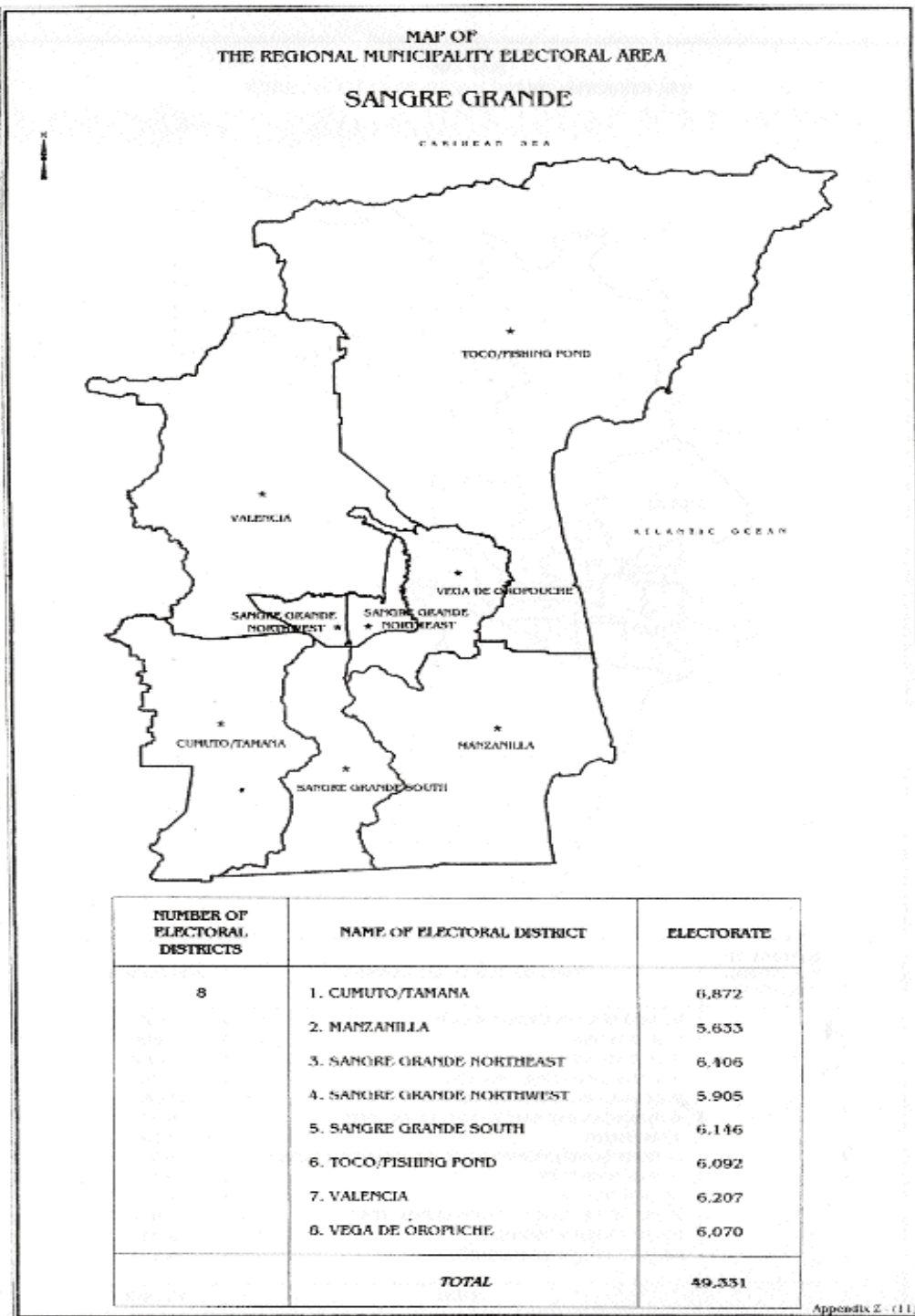


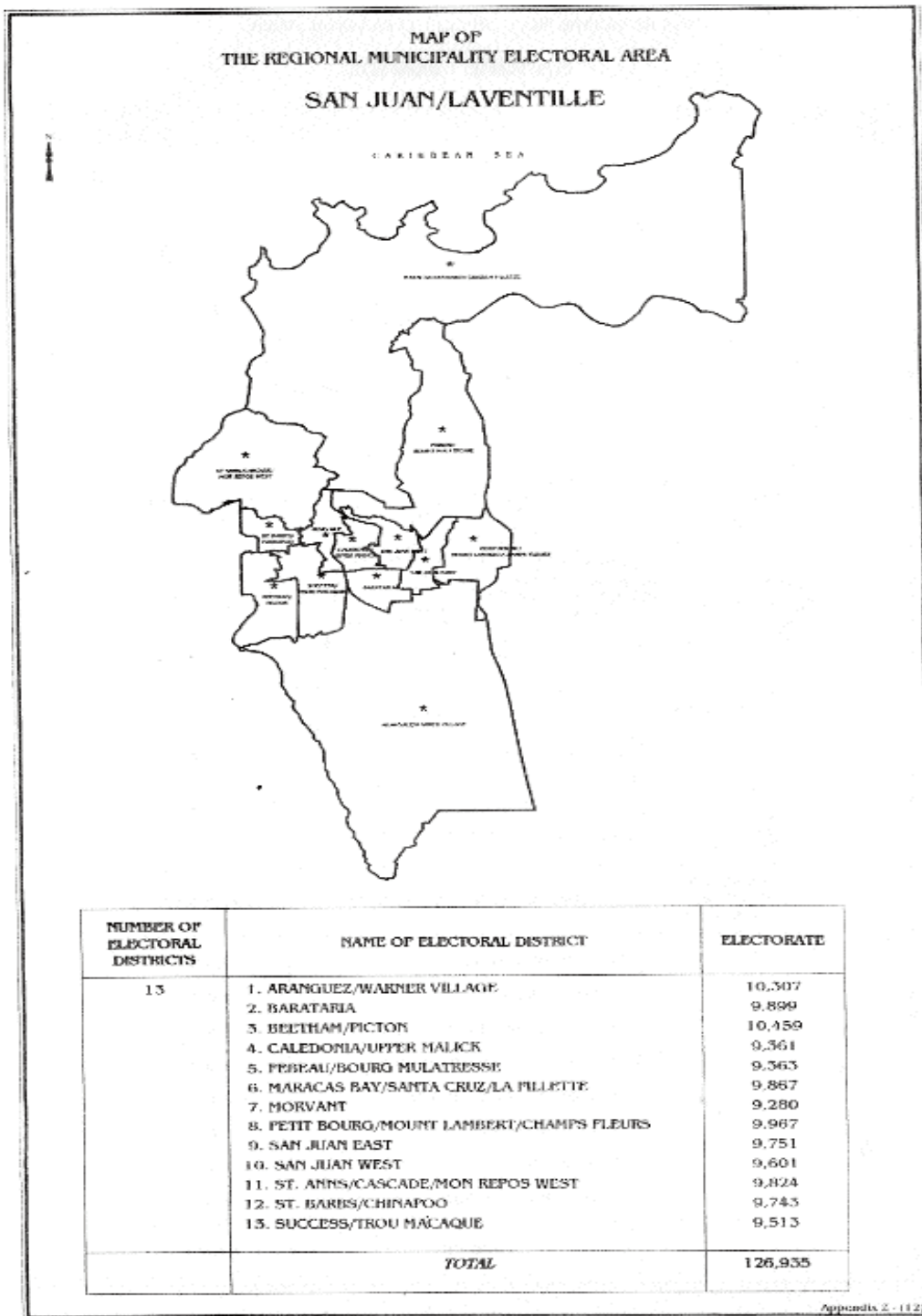


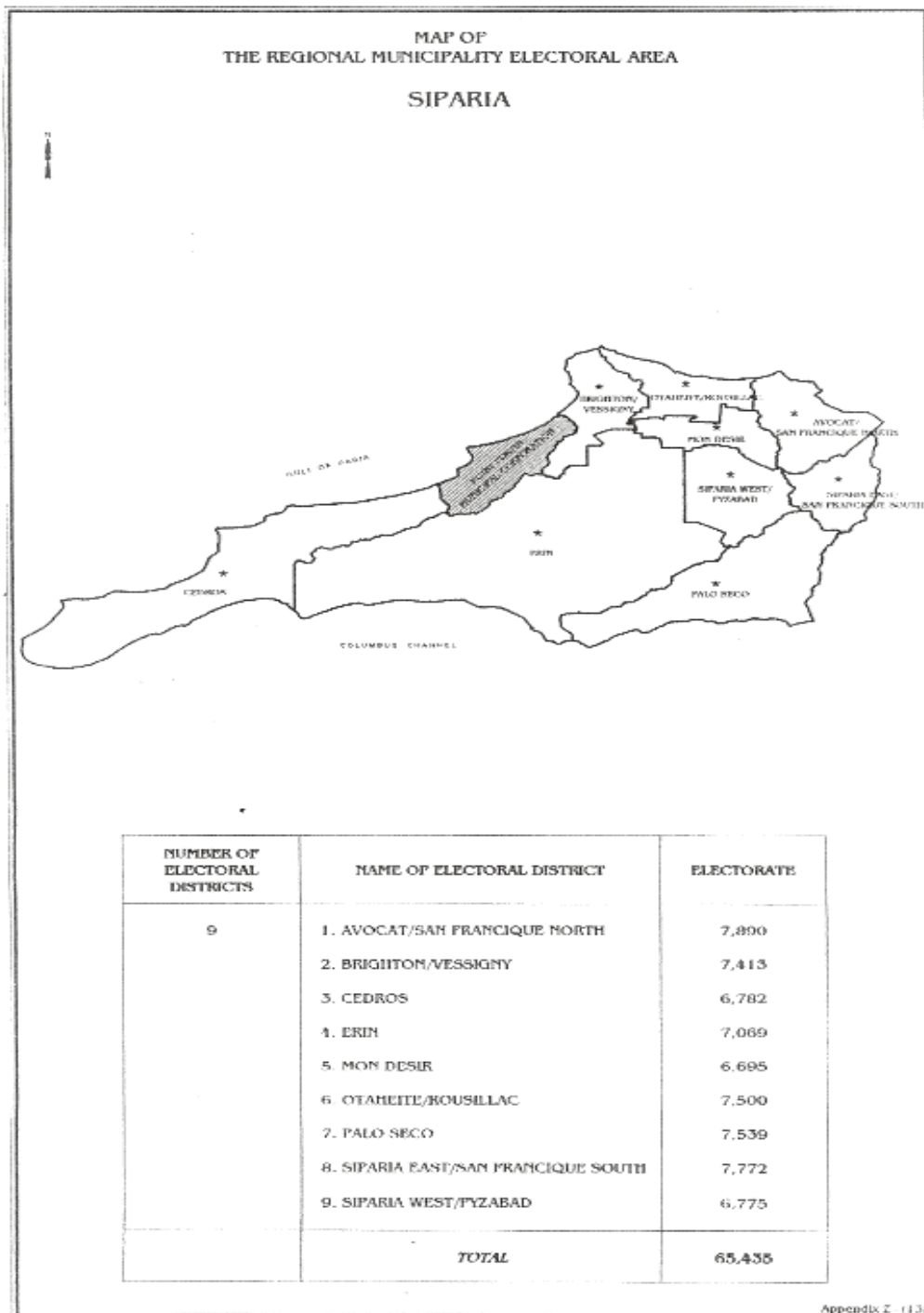


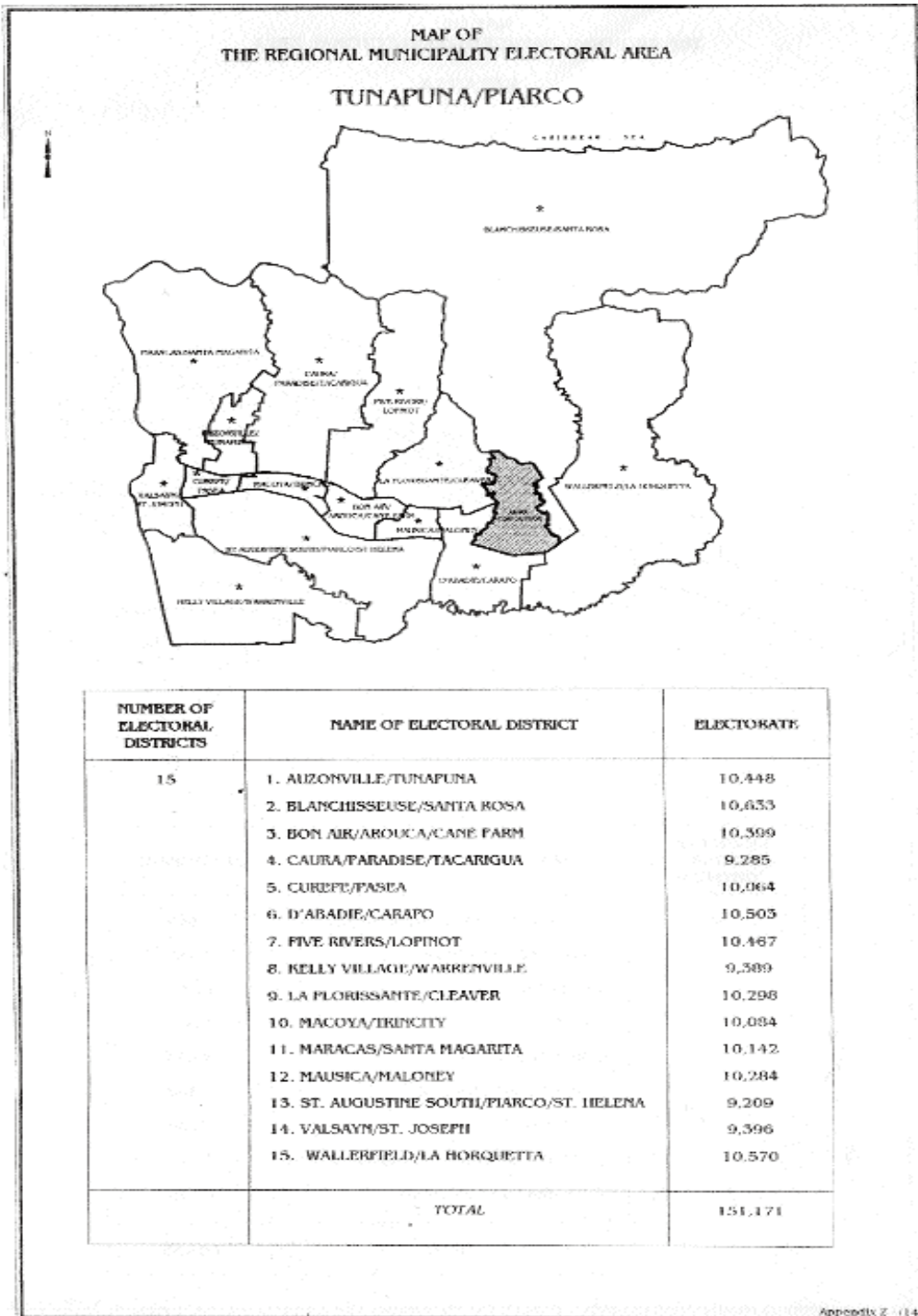












Dated this 23rd day of June, 2009.

GEORGE M. RICHARDS
President